

AENC-MMAC-ENG-DWG-0083

Norwich to Tilbury

Volume 2: Plans, Drawings and Sections

**Document: 2.4 Traffic Regulation Order Plans - Section H -
Tracked Changes Version of Deadline 4 Submission**


Final Issue B

June 2026

Planning Inspectorate Reference: EN020027

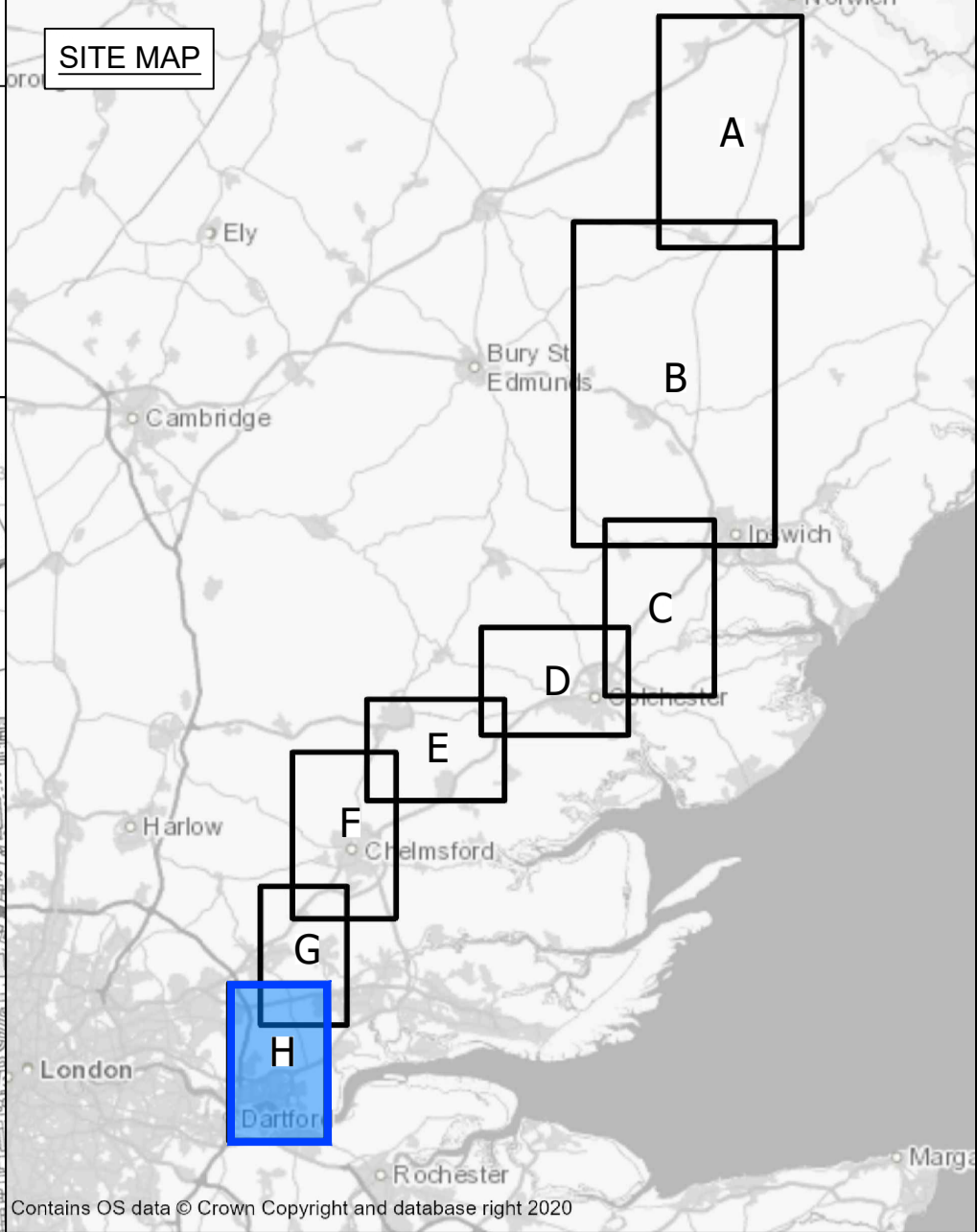
**Infrastructure Planning (Applications: Prescribed Forms and Procedure)
Regulations 2009 Regulation 5(2)(o)**

nationalgrid

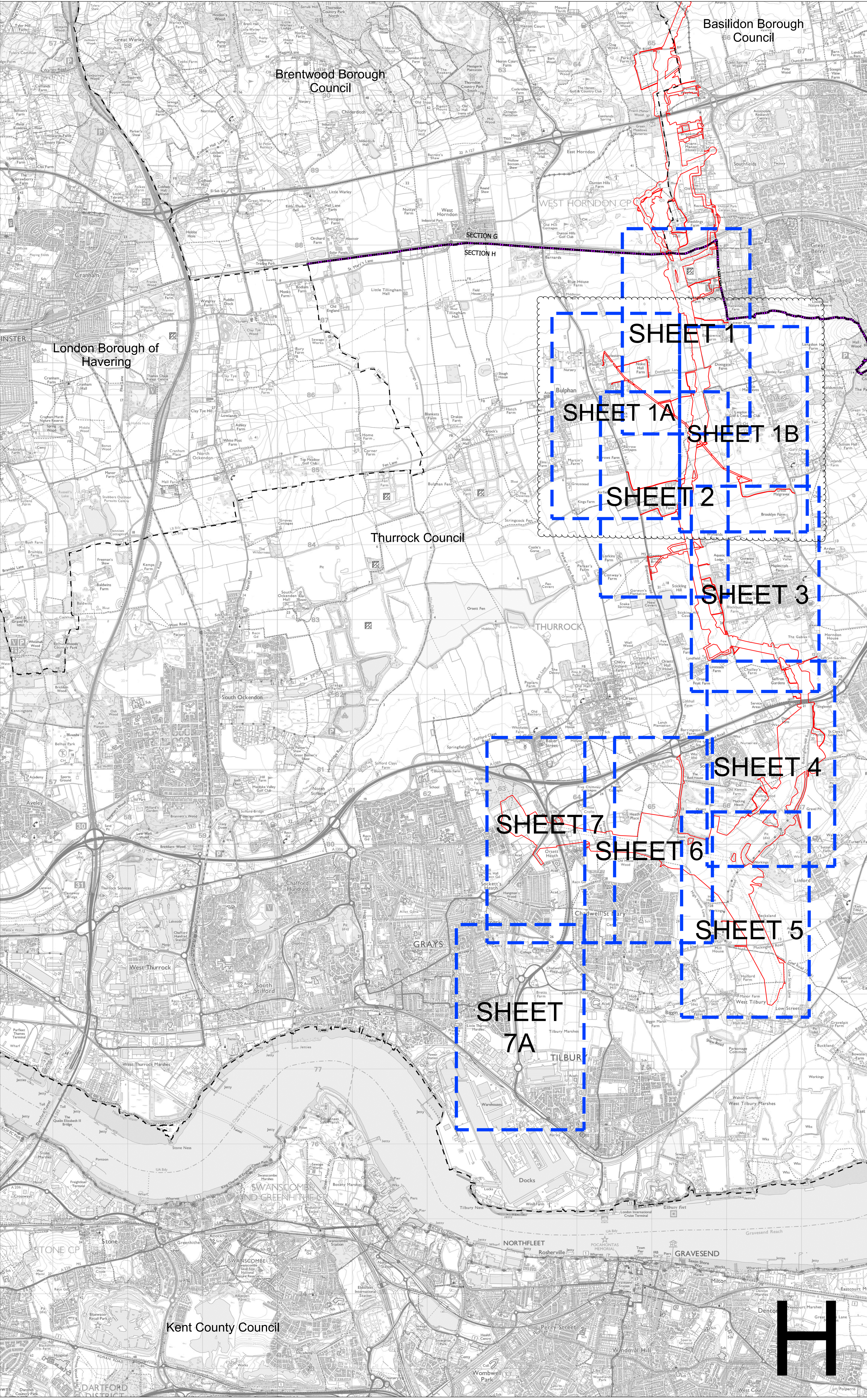


THE NATIONAL GRID (NORWICH TO TILBURY) ORDER
 TRAFFIC REGULATION ORDER PLANS KEY PLAN
 REGULATION 5(2)(o)
 SECTION H (SHEET 1 OF 1,
 BRENTWOOD BOROUGH COUNCIL, BASILDON BOROUGH COUNCIL AND THURROCK COUNCIL)

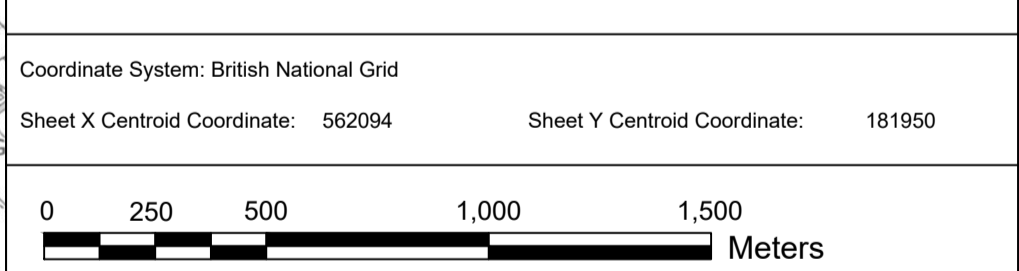
Application Document 2.4



- Legend**
- Local authority boundary
 - Section boundary & local authority boundary
 - Section boundary
 - Sheet index
 - Order Limits



- Notes**
1. These plans show the Order Limits and potential location for the works. Due to the need for future flexibility, National Grid will be applying for Order Limits and Limits of Deviation within its Development Consent Order, within which any final alignment would lie.
 2. For additional detail on the plan suites, please refer to the Guide to Plans (document reference 2.0), located in the Volume 2 of the DCO application.
 3. This drawing is scaled at paper size A0, therefore any prints taken at smaller sizes will affect accuracy of the measurement units and should not be scaled against.



BACKGROUND MAPPING INFORMATION HAS BEEN REPRODUCED FROM THE ORDNANCE SURVEY BY PERMISSION OF ORDNANCE SURVEY OF THE CONTROLLER OF HIS MAJESTY'S STATIONERY OFFICE. © CROWN COPYRIGHT AND DATABASE RIGHTS (2025) LICENCE OS100024241 AND AC0000807948.

Issue	Date	Remarks	Drawn	Checked	Approved
B	MAY/2026	For deadline four	TC	LC	DR
A	21/08/2025	For DCO submission	TC	ST	KR

Title
 THE NATIONAL GRID (NORWICH TO TILBURY) ORDER
 TRAFFIC REGULATION ORDER PLANS KEY PLAN
 REGULATION 5(2)(o)
 SECTION H (SHEET 1 OF 1,
 BRENTWOOD BOROUGH COUNCIL,
 BASILDON BOROUGH COUNCIL AND
 THURROCK COUNCIL)

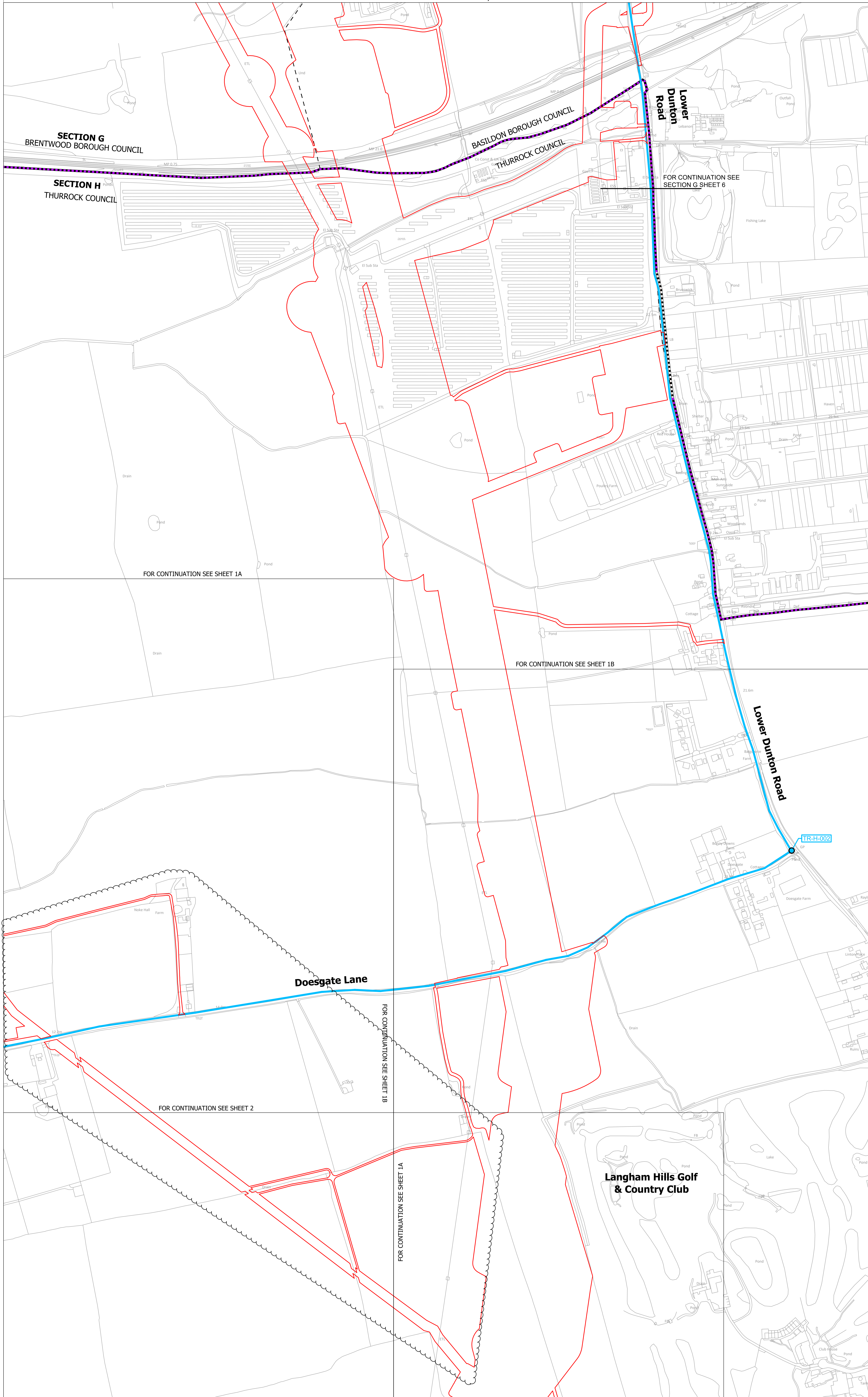
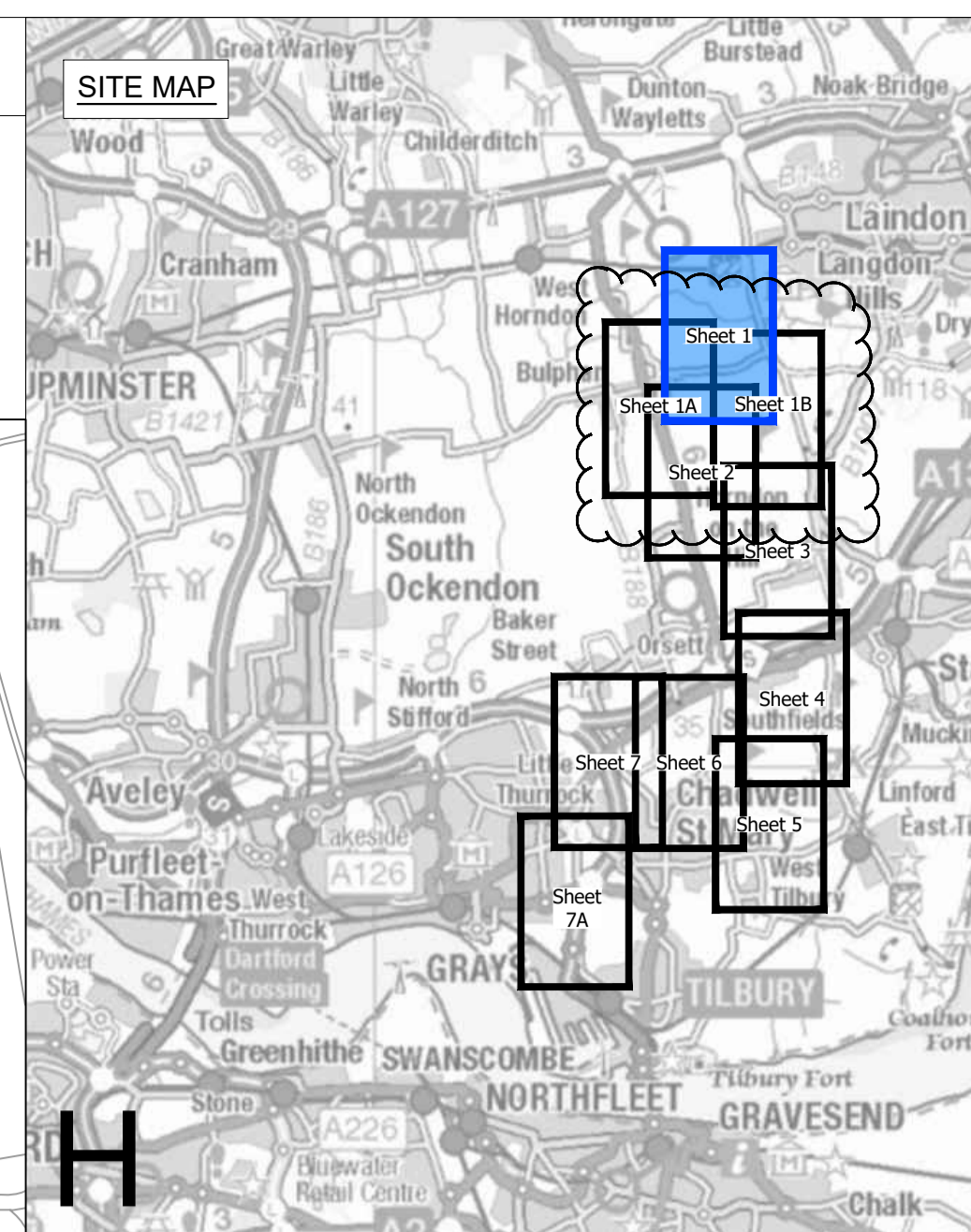

nationalgrid
 PINS Application Number
 ENQ20027

National Grid Drawing Reference
 AENC-MMAC-ENG-DWG-0083

Scale	Sheet Size	Sheet	Issue
1:17,000	A0	SHEET 1 OF 1	B

THE NATIONAL GRID (NORWICH TO TILBURY) ORDER
 TRAFFIC REGULATION ORDER PLANS
 REGULATION 5(2)(o)
 SECTION H (SHEET 1 OF 7,
 BRENTWOOD BOROUGH COUNCIL, BASILDON BOROUGH COUNCIL AND
 THURROCK COUNCIL)

Application Document 2.4



- Legend**
- Local authority boundary
 - Section boundary & local authority boundary
 - Section boundary
 - Sheet index outlines
 - Order Limits
- Street Works**
- Street management: start/end point of traffic regulation order
 - Street management: Temporary traffic regulation order
 - Street management: Permanent traffic regulation order
 - Example reference for traffic regulation order

- Notes**
1. These plans show the Order Limits and potential location for the works. Due to the need for future flexibility, National Grid will be applying for Order Limits and Limits of Deviation within its Development Consent Order, within which any final alignment would lie.
 2. For additional detail on the plan suites, please refer to the Guide to Plans (document reference 2.0), located in the Volume 2 of the DCO application.
 3. This drawing is scaled at paper size A0, therefore any prints taken at smaller sizes will affect accuracy of the measurement units and should not be scaled against.
 4. These plans should be read in conjunction with Parts 1 to 4 of Schedule 13 (Traffic Regulation Orders) of the Development Consent Order.

Coordinate System: British National Grid
 Sheet X Centroid Coordinate: 55494 Sheet Y Centroid Coordinate: 19882

BACKGROUND MAPPING INFORMATION HAS BEEN REPRODUCED FROM THE ORDNANCE SURVEY BY PERMISSION OF ORDNANCE SURVEY OF THE CONTROLLER OF HIS MAJESTY'S STATIONERY OFFICE. © CROWN COPYRIGHT AND DATABASE RIGHTS (2025) LICENCE 0S100024241 AND AC0000807948.

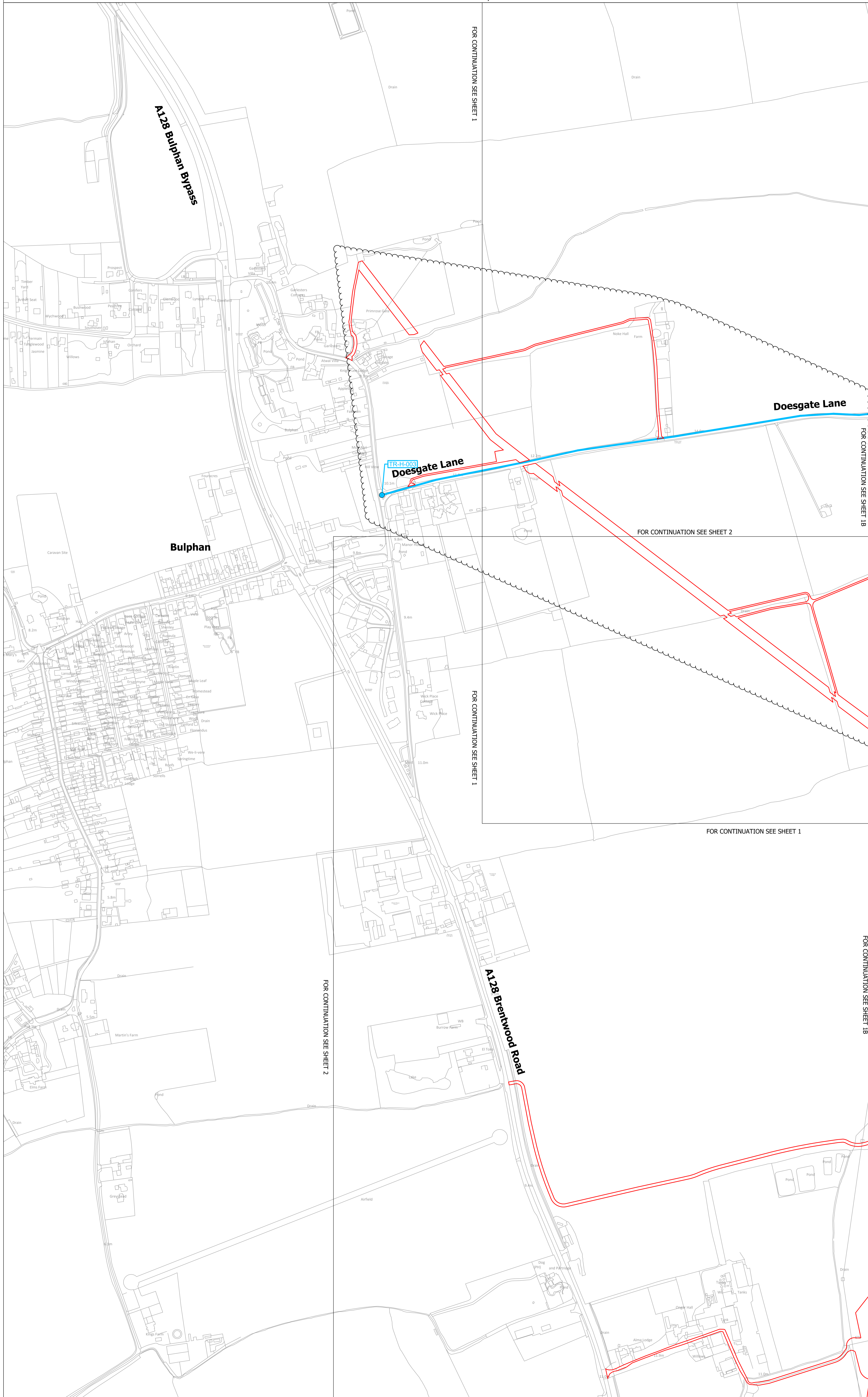
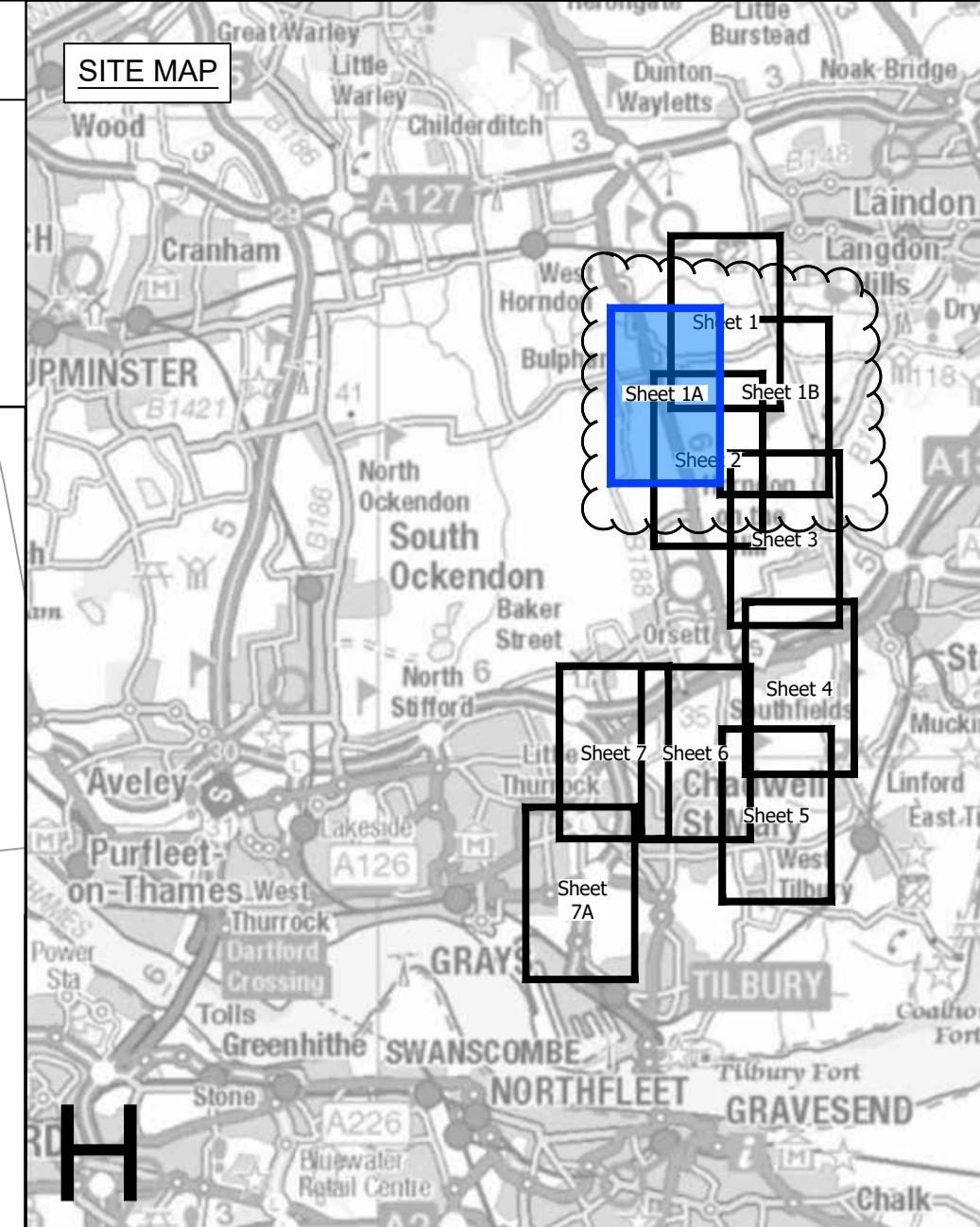

B	MAY/2026	For deadline four	TC	LC	DR
A	21/08/2025	For DCO submission	MC	ST	KR
Issue	Date	Remarks	Drawn	Checked	Approved

Title
 THE NATIONAL GRID
 (NORWICH TO TILBURY) ORDER
 TRAFFIC REGULATION ORDER PLANS
 REGULATION 5(2)(o)
 SECTION H (SHEET 1 OF 7,
 BRENTWOOD BOROUGH COUNCIL, BASILDON
 BOROUGH COUNCIL AND THURROCK
 COUNCIL)

nationalgrid			
PINS Application Number	EN020027		
National Grid Drawing Reference			
AENC-MMAC-ENG-DWG-0083			
Scale	Sheet Size	Sheet	Issue
1:2,500	A0	SHEET 1 OF 7	B

THE NATIONAL GRID (NORWICH TO TILBURY) ORDER
 TRAFFIC REGULATION ORDER PLANS
 REGULATION 5(2)(o)
 SECTION H (SHEET 1A OF 7,
 BRENTWOOD BOROUGH COUNCIL, BASILDON BOROUGH COUNCIL AND
 THURROCK COUNCIL)

Application Document 2.4



- Legend**
- - Local authority boundary
 - Section boundary & local authority boundary
 - Section boundary
 - Sheet index cutlines
 - Order Limits
- Street Works**
- Street management: start/end point of traffic regulation order
 - Street management: Temporary traffic regulation order
 - Street management: Permanent traffic regulation order
- TR-H-XXX Example reference for traffic regulation order

Notes

- These plans show the Order Limits and potential location for the works. Due to the need for future flexibility, National Grid will be applying for Order Limits and Limits of Deviation within its Development Consent Order, within which any final alignment would lie.
- For additional detail on the plan suites, please refer to the Guide to Plans (document reference 2.0), located in the Volume 2 of the DCO application.
- This drawing is scaled at paper size A0, therefore any prints taken at smaller sizes will affect accuracy of the measurement units and should not be scaled against.
- These plans should be read in conjunction with Parts 1 to 4 of Schedule 13 (Traffic Regulation Orders) of the Development Consent Order.

Coordinate System: British National Grid
 Sheet X Centroid Coordinate: 55484 Sheet Y Centroid Coordinate: 19882

BACKGROUND MAPPING INFORMATION HAS BEEN REPRODUCED FROM THE ORDNANCE SURVEY BY PERMISSION OF ORDNANCE SURVEY OF THE CONTROLLER OF HIS MAJESTY'S STATIONERY OFFICE. © CROWN COPYRIGHT AND DATABASE RIGHTS (2025) LICENCE OS100024241 AND AC0000807948.

Issue	Date	Remarks	Drawn	Checked	Approved
B	MAY/2026	For deadline four	TC	LC	DR
A	21/08/2025	For DCO submission	MC	ST	KR

Title

THE NATIONAL GRID
 (NORWICH TO TILBURY) ORDER
 TRAFFIC REGULATION ORDER PLANS
 REGULATION 5(2)(o)
 SECTION H (SHEET 1A OF 7,
 BRENTWOOD BOROUGH COUNCIL, BASILDON
 BOROUGH COUNCIL AND THURROCK
 COUNCIL)

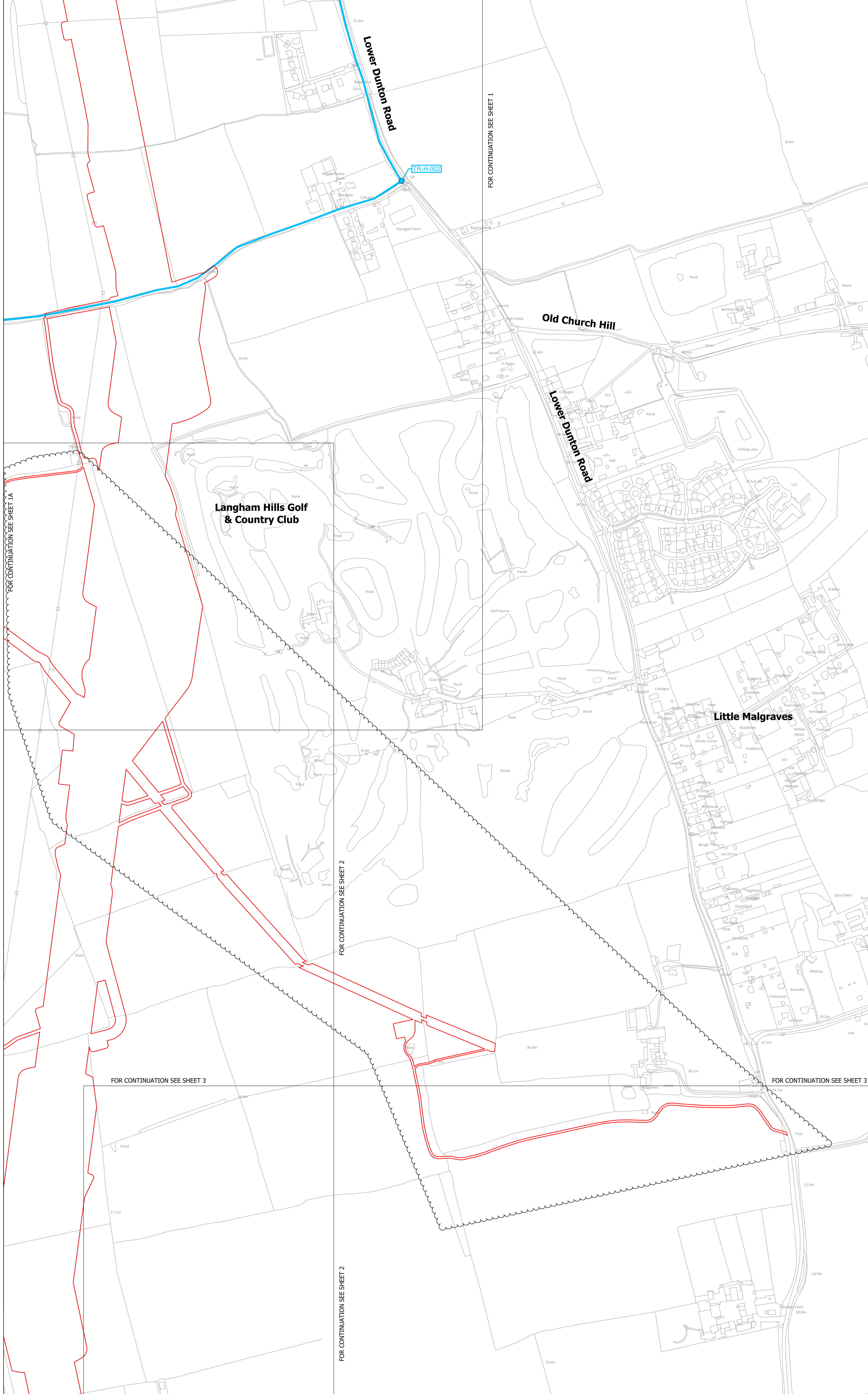
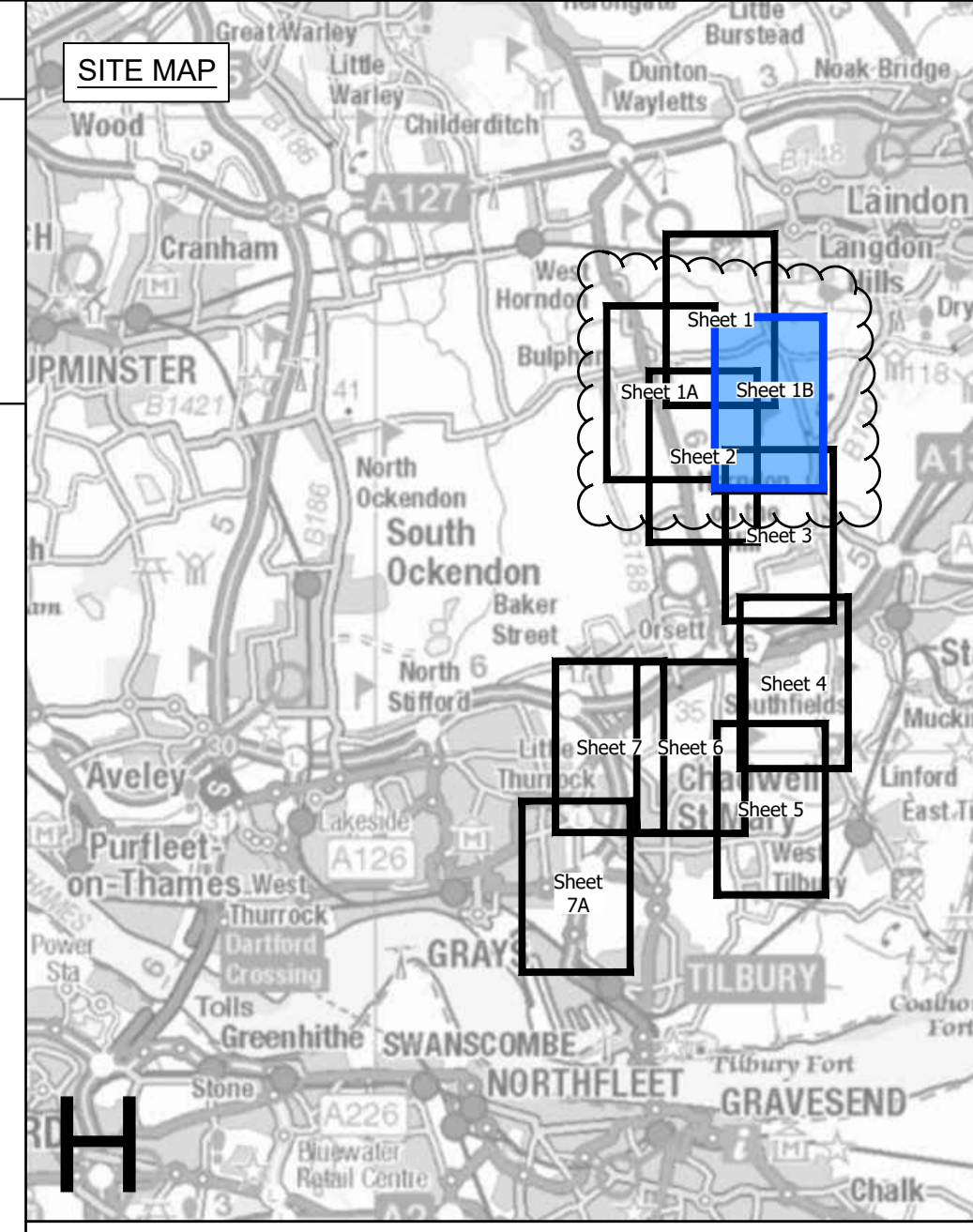

nationalgrid

PINS Application Number: EN020027

National Grid Drawing Reference: AENC-MMAC-ENG-DWG-0083

Scale	Sheet Size	Sheet	Issue
1:2,500	A0	SHEET 1A OF 7	B

THE NATIONAL GRID (NORWICH TO TILBURY) ORDER
 TRAFFIC REGULATION ORDER PLANS
 REGULATION 5(2)(o)
 SECTION H (SHEET 1B OF 7,
 BRENTWOOD BOROUGH COUNCIL, BASILDON BOROUGH COUNCIL AND
 THURROCK COUNCIL)



Legend

- Local authority boundary
- Section boundary & local authority boundary
- Section boundary
- Sheet index cutlines
- Order Limits

Street Works

- Street management: start/end point of traffic regulation order
- Street management: Temporary traffic regulation order
- Street management: Permanent traffic regulation order

TR-H-XXX
Example reference for traffic regulation order

Notes

- These plans show the Order Limits and potential location for the works. Due to the need for future flexibility, National Grid will be applying for Order Limits and Limits of Deviation within its Development Consent Order, within which any final alignment would lie.
- For additional detail on the plan suites, please refer to the Guide to Plans (document reference 2.0), located in the Volume 2 of the DCO application.
- This drawing is scaled at paper size A0, therefore any prints taken at smaller sizes will affect accuracy of the measurement units and should not be scaled against.
- These plans should be read in conjunction with Parts 1 to 4 of Schedule 13 (Traffic Regulation Orders) of the Development Consent Order.

Coordinate System: British National Grid
 Sheet X Centroid Coordinate: 55494 Sheet Y Centroid Coordinate: 19882

BACKGROUND MAPPING INFORMATION HAS BEEN REPRODUCED FROM THE ORDNANCE SURVEY BY PERMISSION OF ORDNANCE SURVEY OF THE CONTROLLER OF HIS MAJESTY'S STATIONERY OFFICE. © CROWN COPYRIGHT AND DATABASE RIGHTS (2025) LICENCE 0S100024241 AND AC0000807948.

Issue	Date	Remarks	Drawn	Checked	Approved
B	MAY/2026	For deadline four	TC	LC	DR
A	21/08/2025	For DCO submission	MC	ST	KR

Title

THE NATIONAL GRID
 (NORWICH TO TILBURY) ORDER
 TRAFFIC REGULATION ORDER PLANS
 REGULATION 5(2)(o)
 SECTION H (SHEET 1B OF 7,
 BRENTWOOD BOROUGH COUNCIL, BASILDON
 BOROUGH COUNCIL AND THURROCK
 COUNCIL)

nationalgrid

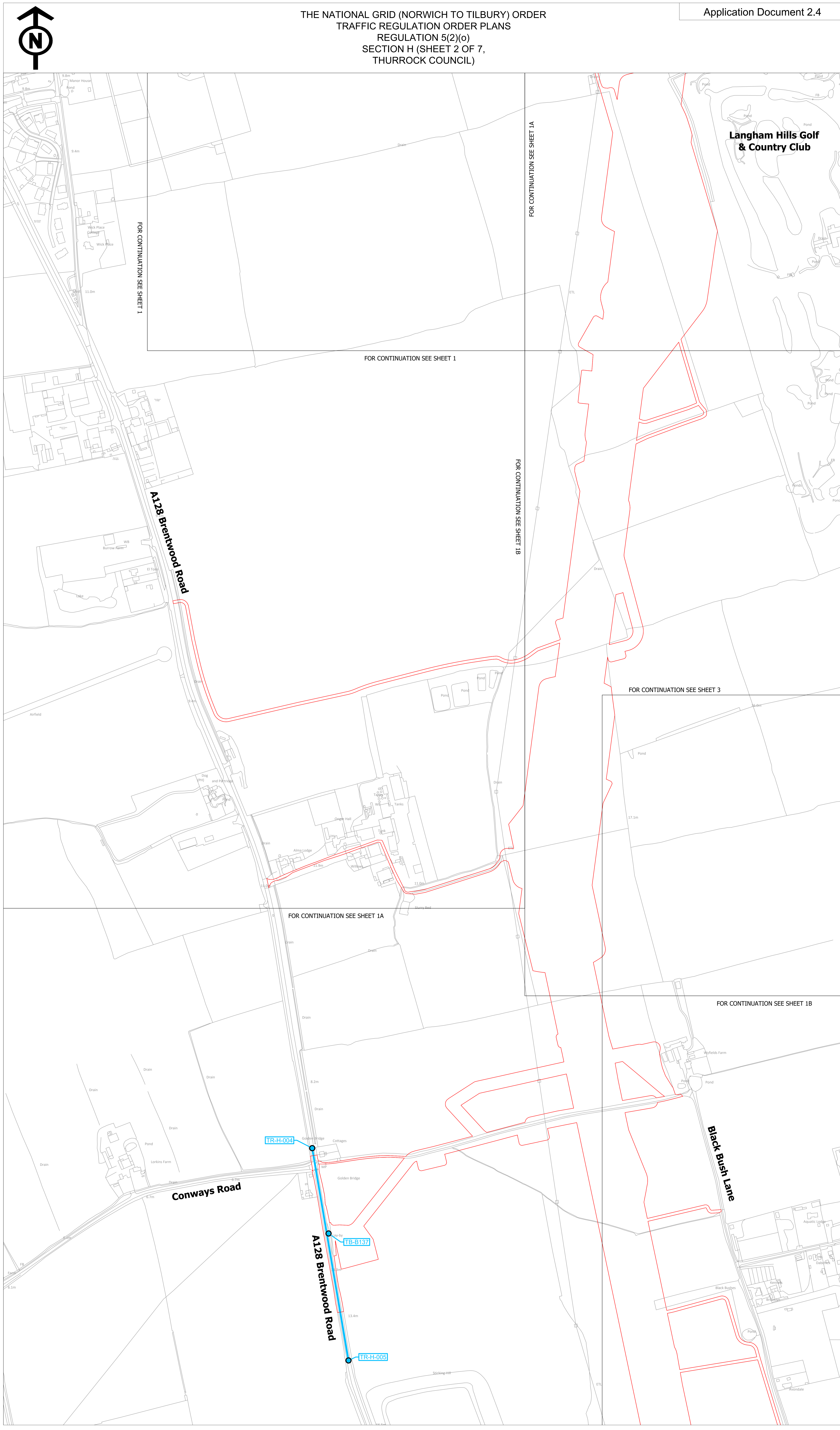
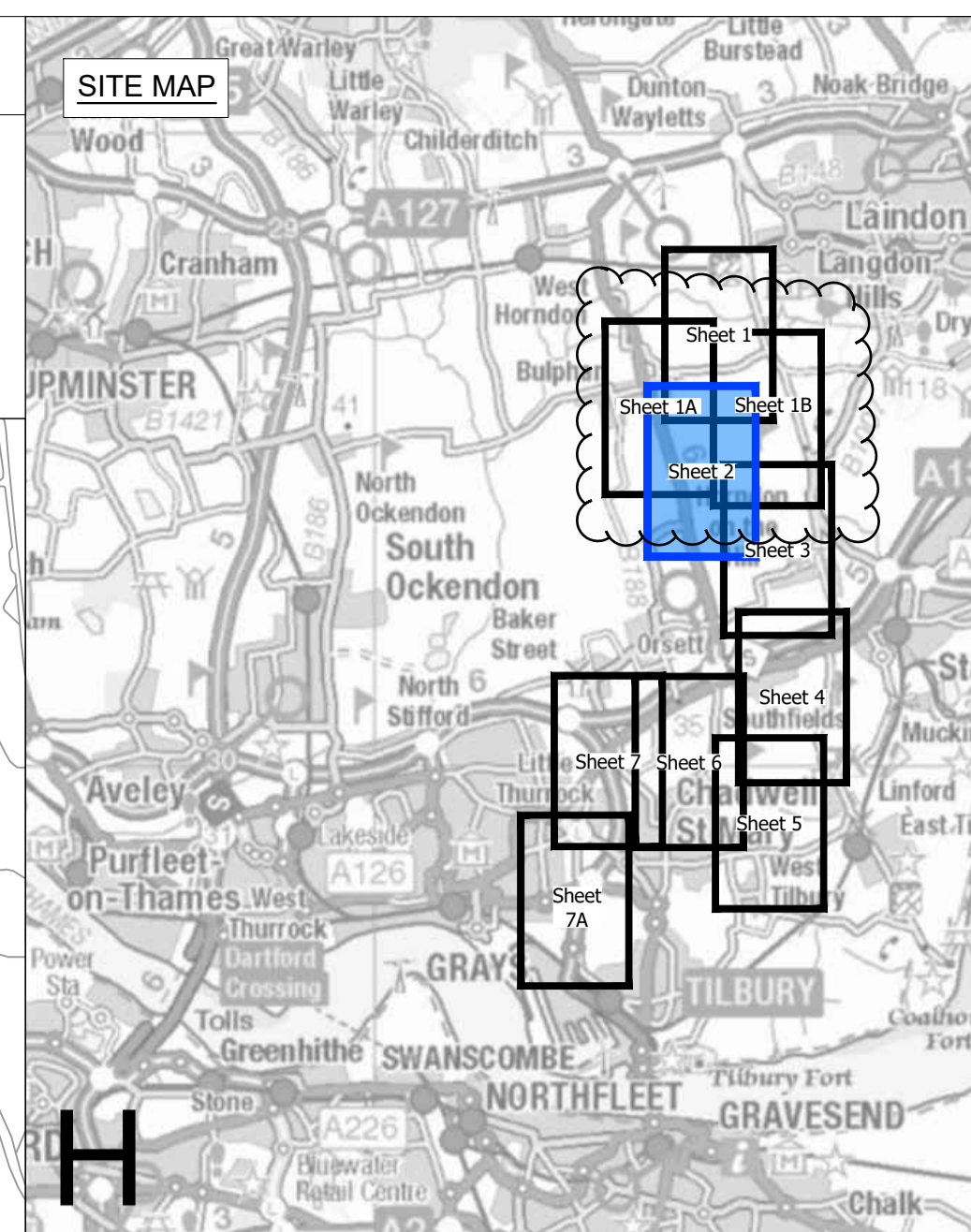
PINS Application Number
 EN020027

National Grid Drawing Reference
 AENC-MMAC-ENG-DWG-0083

Scale	Sheet Size	Sheet	Issue
1:2,500	A0	SHEET 1B OF 7	B

THE NATIONAL GRID (NORWICH TO TILBURY) ORDER
 TRAFFIC REGULATION ORDER PLANS
 REGULATION 5(2)(o)
 SECTION H (SHEET 2 OF 7,
 THURROCK COUNCIL)

Application Document 2.4



Legend

- Local authority boundary
- Section boundary & local authority boundary
- Section boundary
- Sheet index cutlines
- Order Limits

Street Works

- Street management: start/end point of traffic regulation order
- Street management: Temporary traffic regulation order
- Street management: Permanent traffic regulation order
- Example reference for traffic regulation order

Notes

- These plans show the Order Limits and potential location for the works. Due to the need for future flexibility, National Grid will be applying for Order Limits and Limits of Deviation within its Development Consent Order, within which any final alignment would lie.
- For additional detail on the plan suites, please refer to the Guide to Plans (document reference 2.0), located in the Volume 2 of the DCO application.
- This drawing is scaled at paper size A0, therefore any prints taken at smaller sizes will affect accuracy of the measurement units and should not be scaled against.
- These plans should be read in conjunction with Parts 1 to 4 of Schedule 13 (Traffic Regulation Orders) of the Development Consent Order.

Coordinate System: British National Grid
 Sheet X Centroid Coordinate: 865172 Sheet Y Centroid Coordinate: 184684

0 50 100 150 200 250 Metres

BACKGROUND MAPPING INFORMATION HAS BEEN REPRODUCED FROM THE ORDNANCE SURVEY BY PERMISSION OF ORDNANCE SURVEY OF THE CONTROLLER OF HIS MAJESTY'S STATIONERY OFFICE. © CROWN COPYRIGHT AND DATABASE RIGHTS (2025) LICENCE OS100024241 AND AC0000807948.

Issue	Date	Remarks	Drawn	Checked	Approved
B	MAY/2026	For deadline four	TC	LC	DR
A	21/08/2025	For DCO submission	MC	ST	KR

Title


THE NATIONAL GRID (NORWICH TO TILBURY) ORDER
 TRAFFIC REGULATION ORDER PLANS
 REGULATION 5(2)(o)
 SECTION H (SHEET 2 OF 7,
 THURROCK COUNCIL)

nationalgrid

PINS Application Number
 EN020027

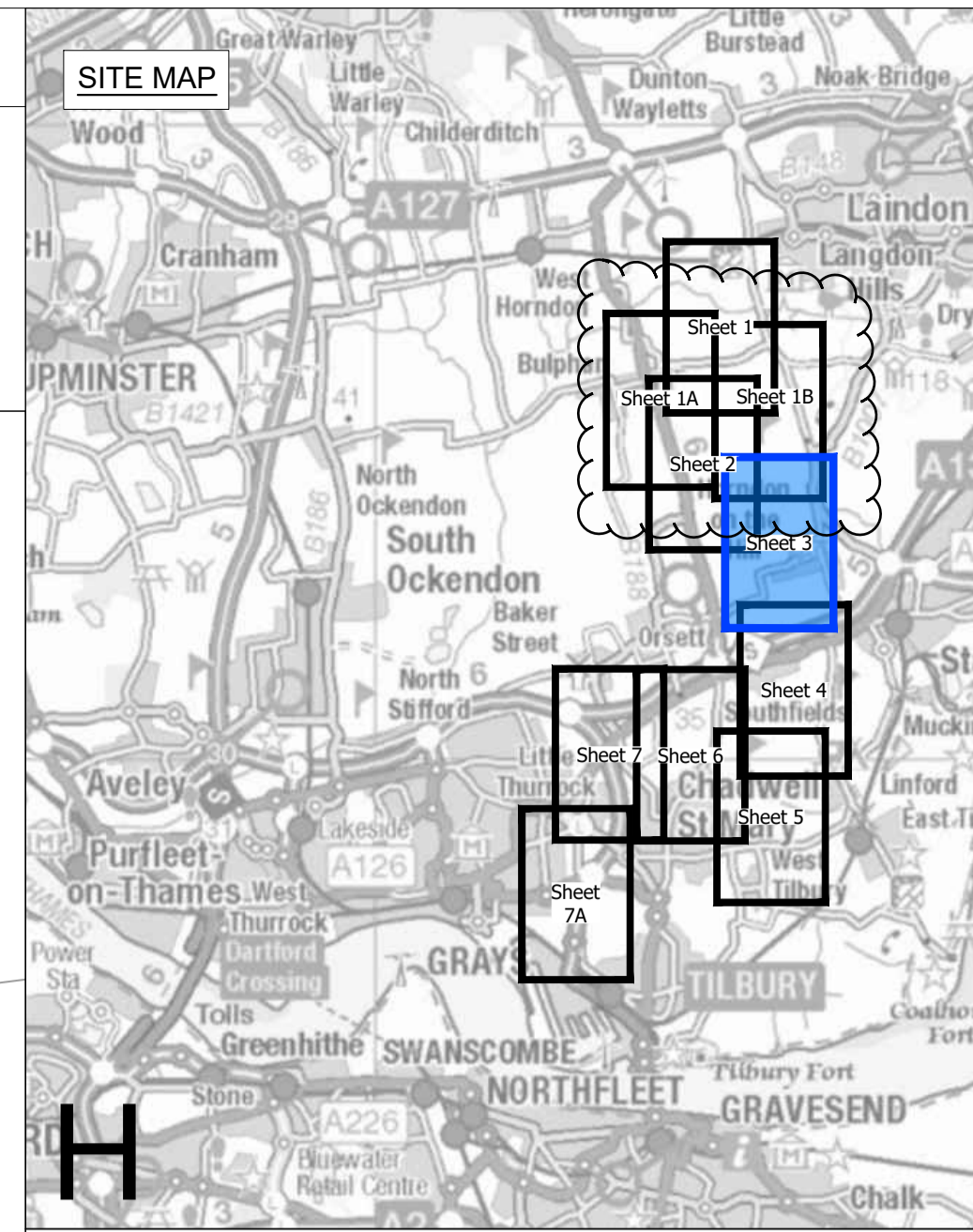
National Grid Drawing Reference
 AENC-MMAC-ENG-DWG-0083

Scale	Sheet Size	Sheet	Issue
1:2,500	A0	SHEET 2 OF 7	B

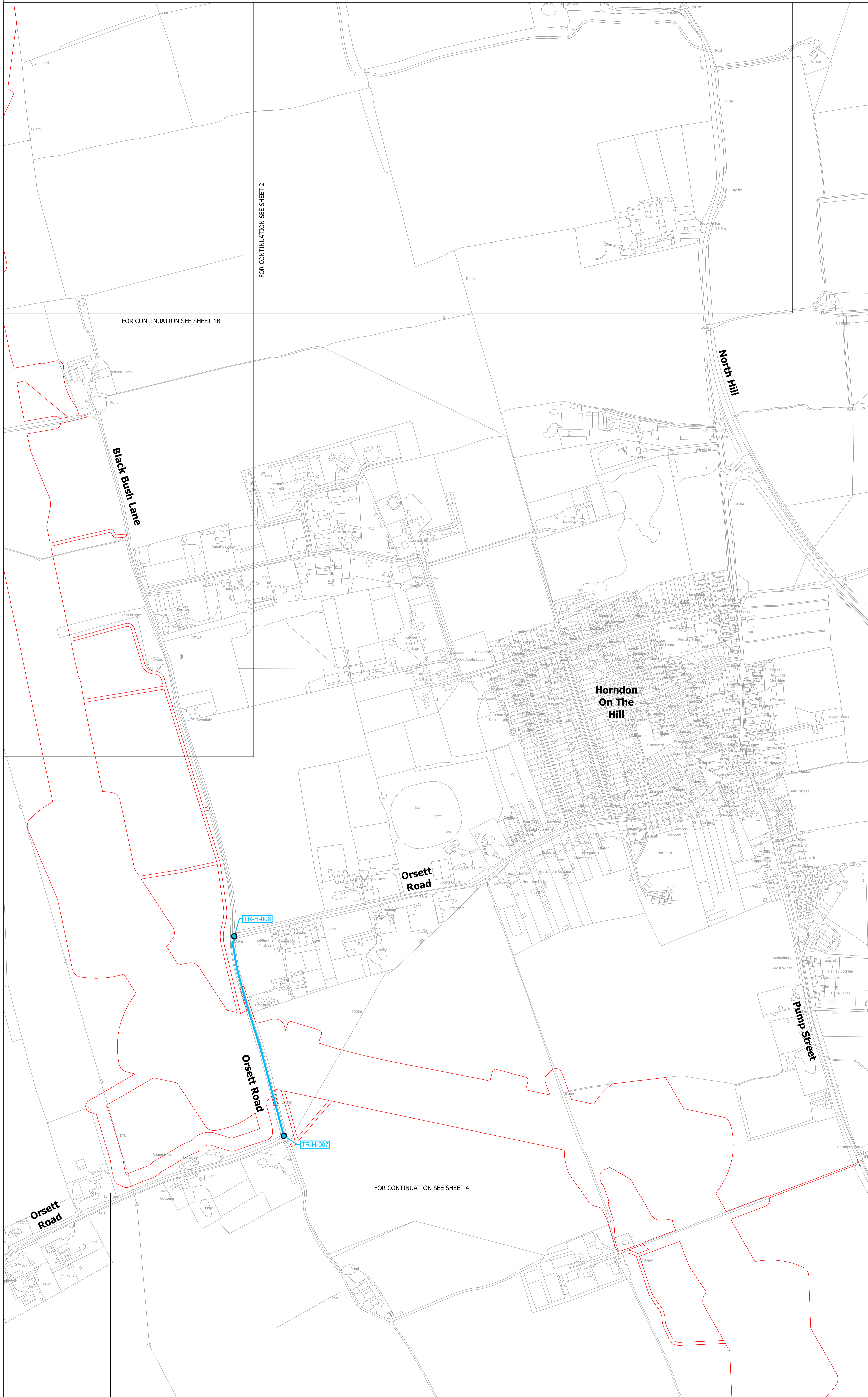


THE NATIONAL GRID (NORWICH TO TILBURY) ORDER
TRAFFIC REGULATION ORDER PLANS
REGULATION 5(2)(o)
SECTION H (SHEET 3 OF 7,
THURROCK COUNCIL)

Application Document 2.4



- Legend**
- Local authority boundary
 - Section boundary & local authority boundary
 - Section boundary
 - Sheet index cutlines
 - Order Limits
- Street Works**
- Street management: start/end point of traffic regulation order
 - Street management: Temporary traffic regulation order
 - Street management: Permanent traffic regulation order
 - Example reference for traffic regulation order



Notes

1. These plans show the Order Limits and potential location for the works. Due to the need for future flexibility, National Grid will be applying for Order Limits and Limits of Deviation within its Development Consent Order, within which any final alignment would lie.
2. For additional detail on the plan suites, please refer to the Guide to Plans (document reference 2.0), located in the Volume 2 of the DCO application.
3. This drawing is scaled at paper size A0, therefore any prints taken at smaller sizes will affect accuracy of the measurement units and should not be scaled against.
4. These plans should be read in conjunction with Parts 1 to 4 of Schedule 13 (Traffic Regulation Orders) of the Development Consent Order.

Coordinate System: British National Grid
Sheet X Centroid Coordinate: 566387 Sheet Y Centroid Coordinate: 183423

BACKGROUND MAPPING INFORMATION HAS BEEN REPRODUCED FROM THE ORDNANCE SURVEY BY PERMISSION OF ORDNANCE SURVEY OF THE CONTROLLER OF HIS MAJESTY'S STATIONERY OFFICE. © CROWN COPYRIGHT AND DATABASE RIGHTS (2025) LICENCE OS100024241 AND AC0000807948.

Issue	Date	Remarks	Drawn	Checked	Approved
B	MAY/2026	For deadline four	TC	LC	DR
A	21/08/2025	For DCO submission	MC	ST	KR

Title


THE NATIONAL GRID
(NORWICH TO TILBURY) ORDER
TRAFFIC REGULATION ORDER PLANS
REGULATION 5(2)(o)
SECTION H (SHEET 3 OF 7,
THURROCK COUNCIL)

nationalgrid

PINS Application Number
EN020027

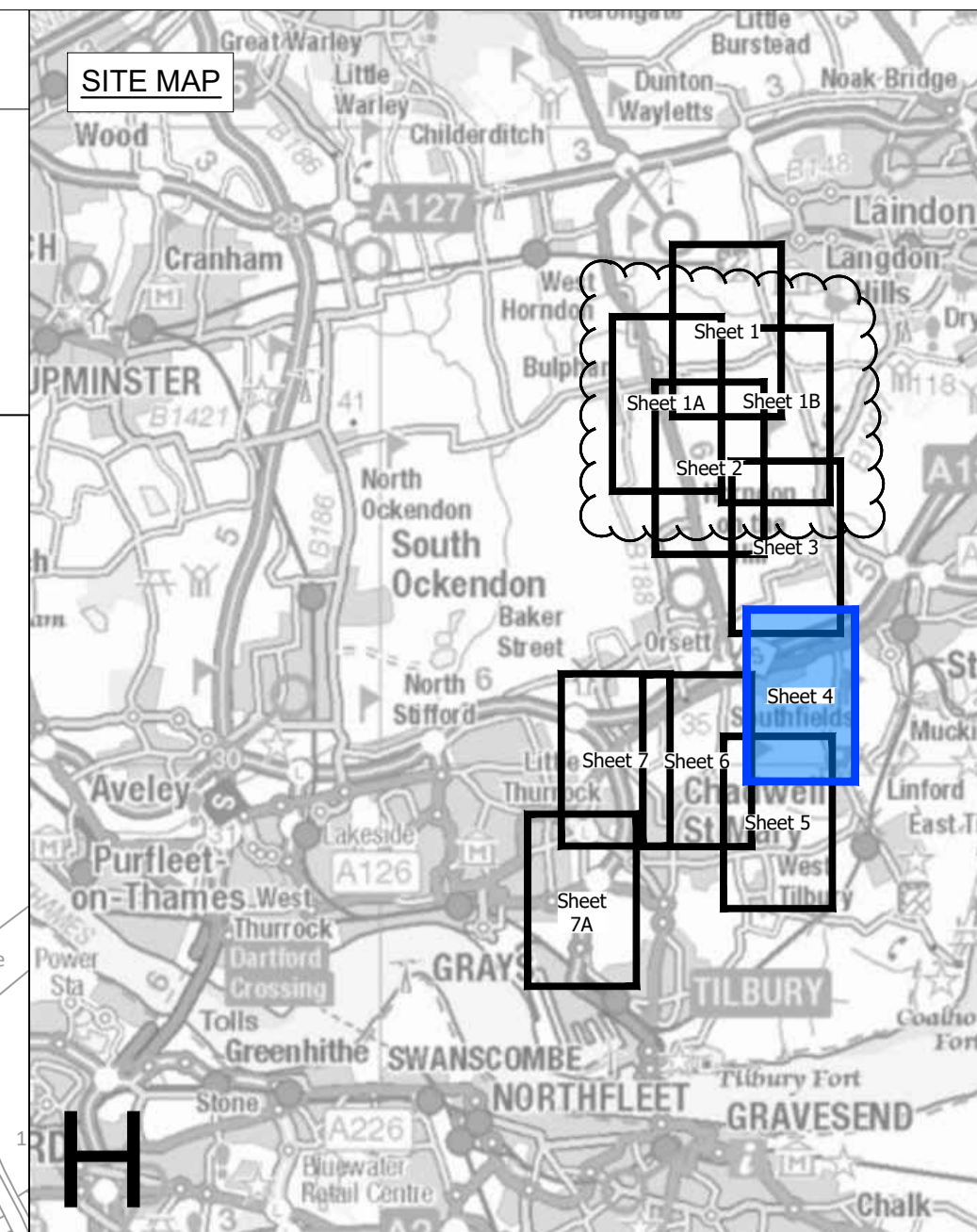
National Grid Drawing Reference
AENC-MMAC-ENG-DWG-0083

Scale	Sheet Size	Sheet	Issue
1:2,500	A0	SHEET 3 OF 7	B

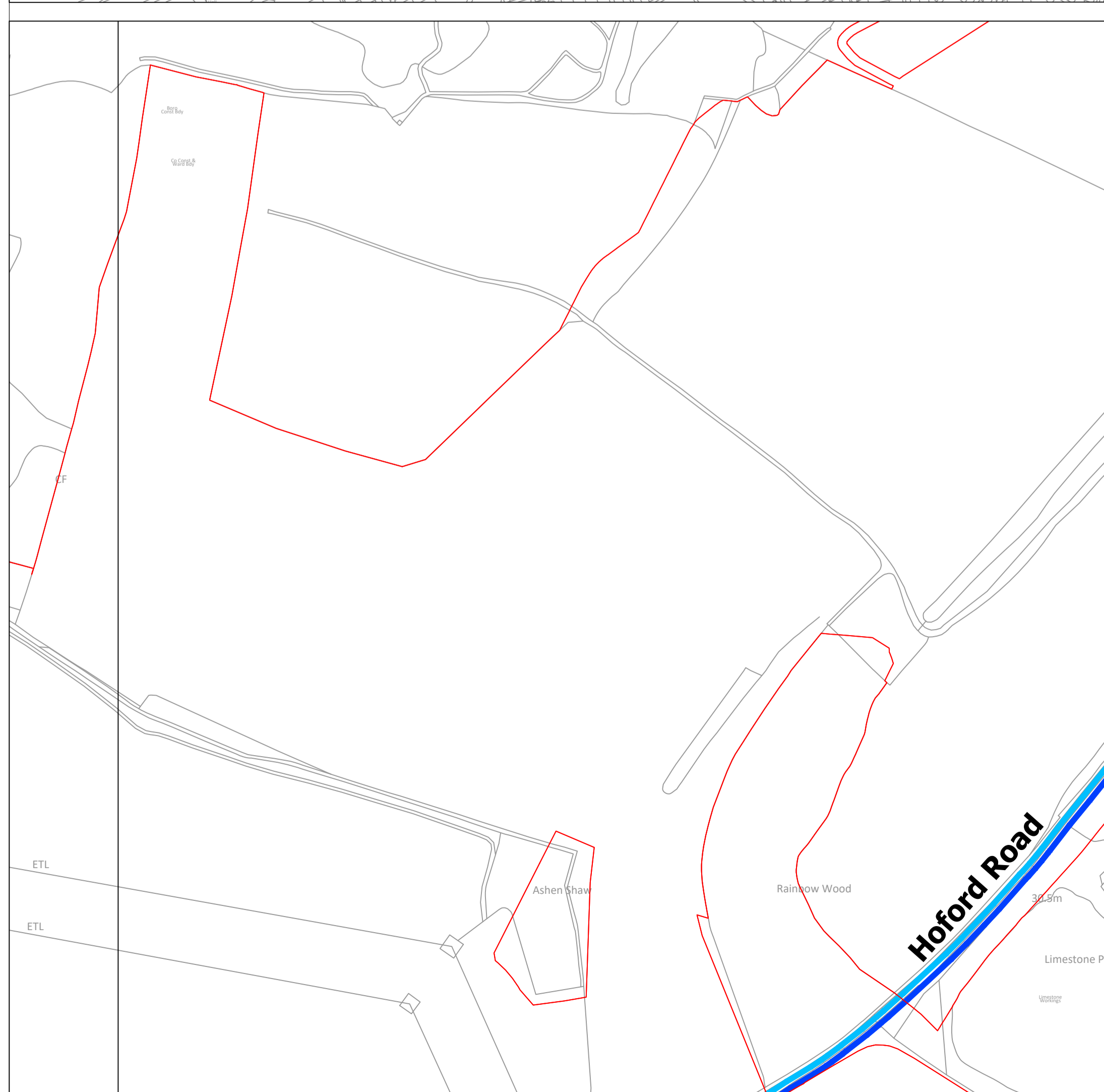
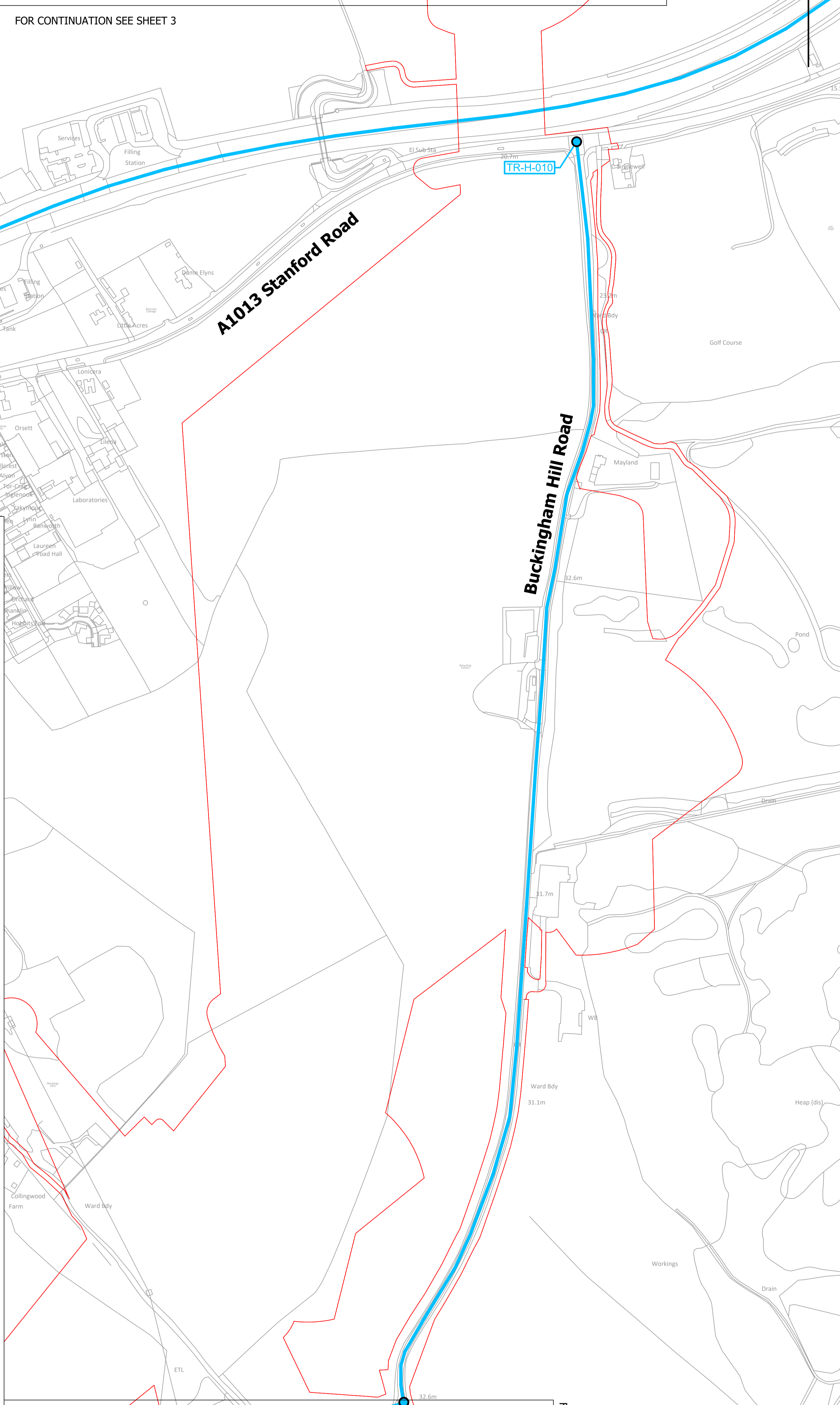
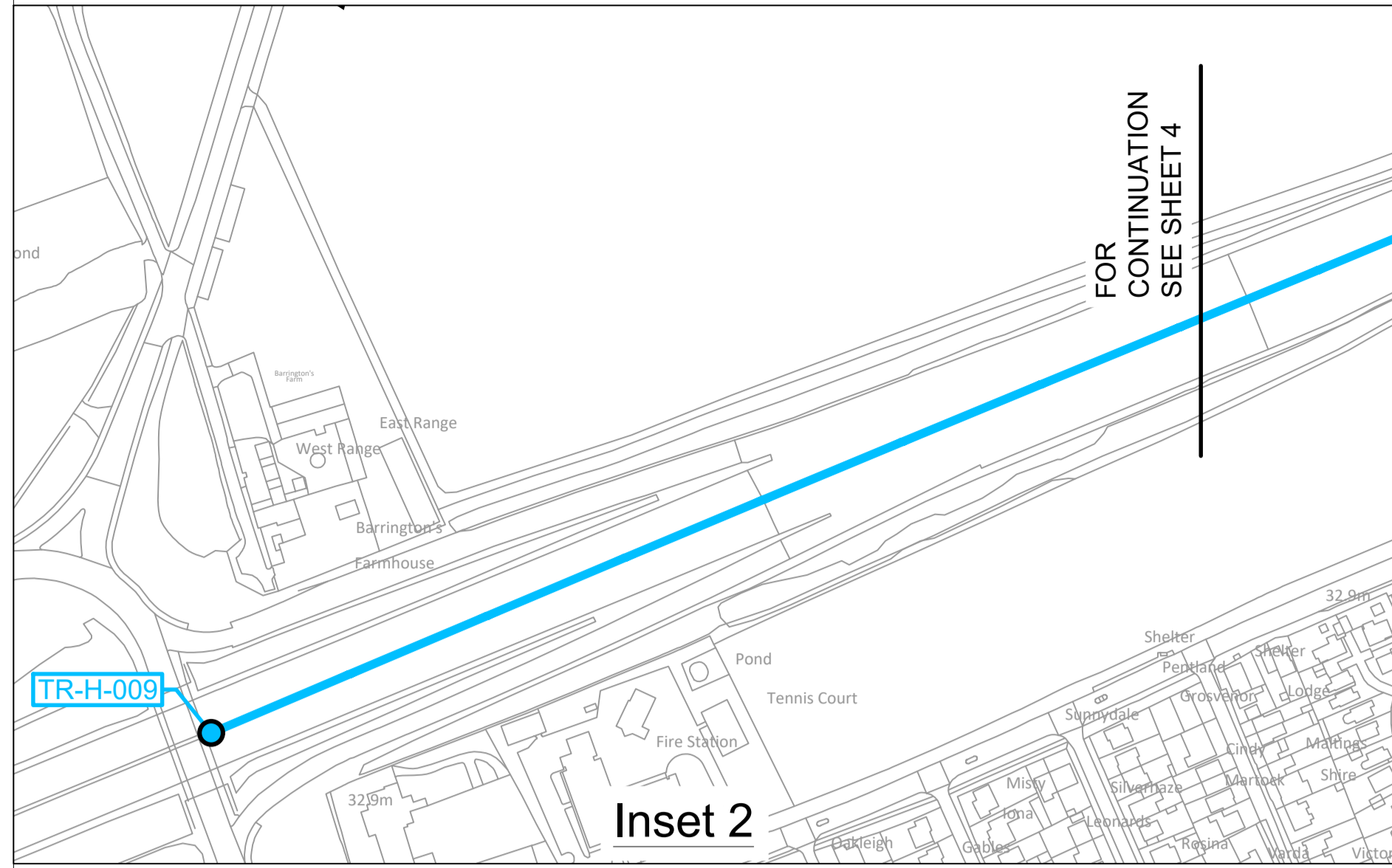


THE NATIONAL GRID (NORWICH TO TILBURY) ORDER
TRAFFIC REGULATION ORDER PLANS
REGULATION 5(2)(o)
SECTION H (SHEET 4 OF 7,
THURROCK COUNCIL)

Application Document 2.4



- Legend**
- - - Local authority boundary
 - - - Section boundary & local authority boundary
 - - - Section boundary
 - - - Sheet index cutlines
 - Order Limits
- Street Works**
- Street management: start/end point of traffic regulation order
 - Street management: Temporary traffic regulation order
 - Street management: Permanent traffic regulation order
- TR-H-XXX Example reference for traffic regulation order



- Notes**
- These plans show the Order Limits and potential location for the works. Due to the need for future flexibility, National Grid will be applying for Order Limits and Limits of Deviation within its Development Consent Order, within which any final alignment would lie.
 - For additional detail on the plan suites, please refer to the Guide to Plans (document reference 2.0), located in the Volume 2 of the DCO application.
 - This drawing is scaled at paper size A0, therefore any prints taken at smaller sizes will affect accuracy of the measurement units and should not be scaled against.
 - These plans should be read in conjunction with Parts 1 to 4 of Schedule 13 (Traffic Regulation Orders) of the Development Consent Order.

Coordinate System: British National Grid
Sheet X Centroid Coordinate: 565596 Sheet Y Centroid Coordinate: 151088

0 50 100 150 200 250 Metres

BACKGROUND MAPPING INFORMATION HAS BEEN REPRODUCED FROM THE ORDNANCE SURVEY BY PERMISSION OF ORDNANCE SURVEY OF THE CONTROLLER OF HIS MAJESTY'S STATIONERY OFFICE. © CROWN COPYRIGHT AND DATABASE RIGHTS (2025) LICENCE OS100024241 AND AC2000807948.

Issue	Date	Remarks	Drawn	Checked	Approved
B	MAY/2026	For deadline four	TC	LC	DR
A	21/08/2025	For DCO submission	MC	ST	KR

Title


THE NATIONAL GRID (NORWICH TO TILBURY) ORDER
TRAFFIC REGULATION ORDER PLANS
REGULATION 5(2)(o)
SECTION H (SHEET 4 OF 7,
THURROCK COUNCIL)

nationalgrid

PINS Application Number
EN200207

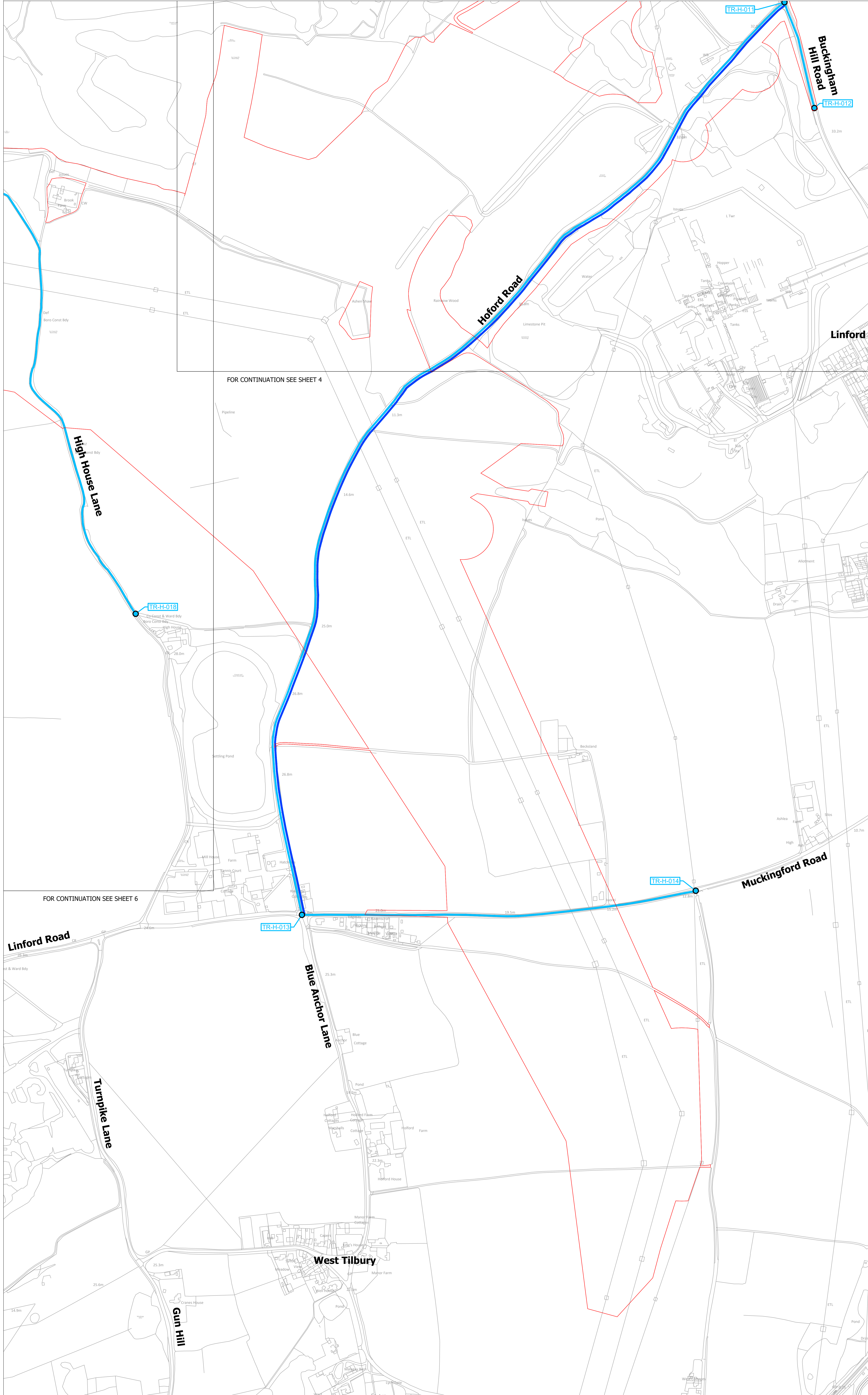
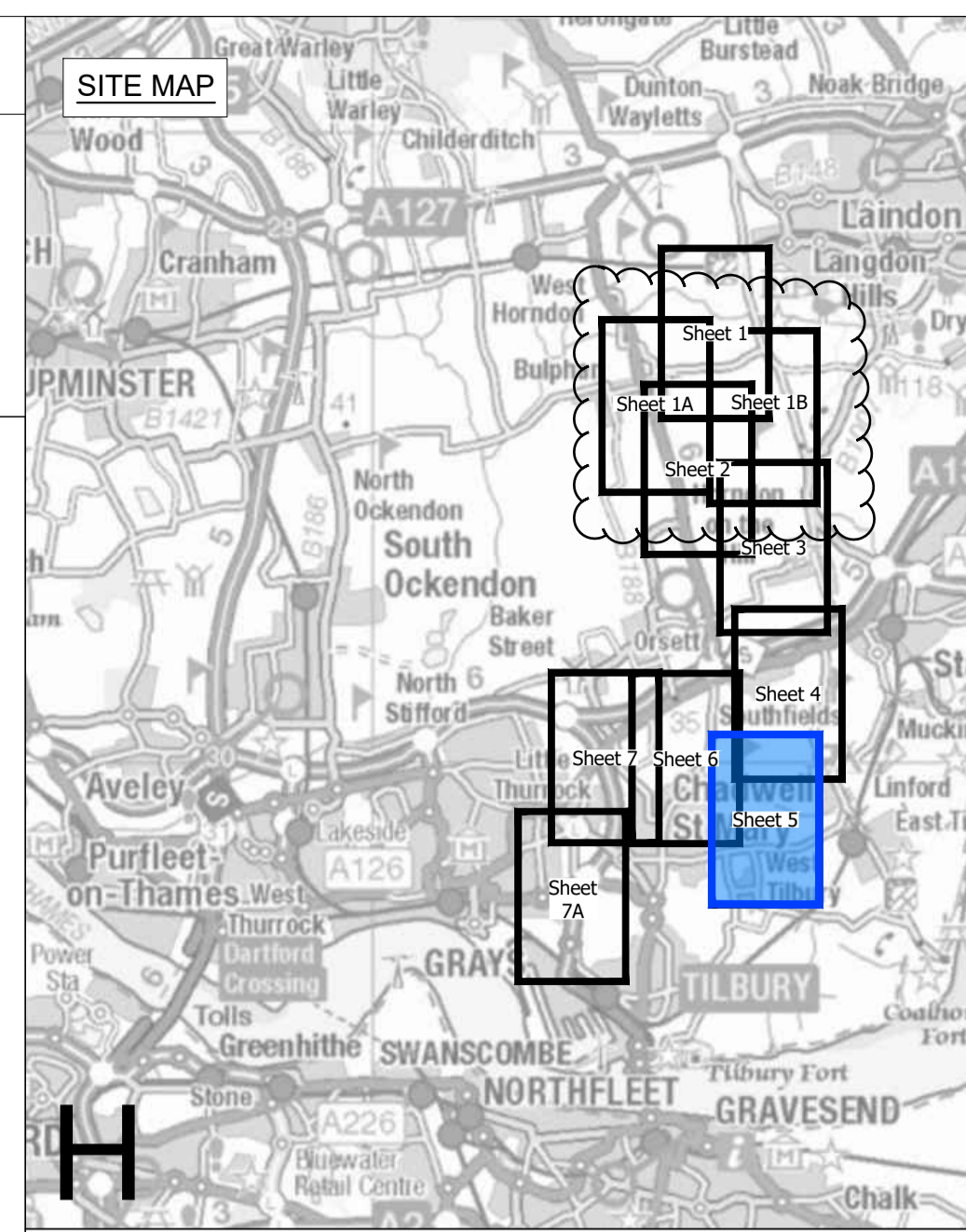
National Grid Drawing Reference
AENC-MMAC-ENG-DWG-0083

Scale	Sheet Size	Sheet	Issue
1:2,500	A0	SHEET 4 OF 7	B



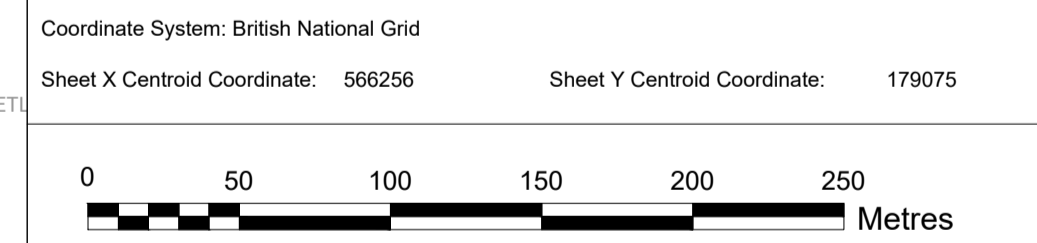
THE NATIONAL GRID (NORWICH TO TILBURY) ORDER
TRAFFIC REGULATION ORDER PLANS
REGULATION 5(2)(o)
SECTION H (SHEET 5 OF 7,
THURROCK COUNCIL)

Application Document 2.4



- Legend**
- - - Local authority boundary
 - ▬ Section boundary & local authority boundary
 - ▬ Section boundary
 - ▬ Sheet index cutlines
 - ▬ Order Limits
- Street Works**
- Street management: start/end point of traffic regulation order
 - ▬ Street management: Temporary traffic regulation order
 - ▬ Street management: Permanent traffic regulation order
 - TR-H-XXX Example reference for traffic regulation order

- Notes**
1. These plans show the Order Limits and potential location for the works. Due to the need for future flexibility, National Grid will be applying for Order Limits and Limits of Deviation within its Development Consent Order, within which any final alignment would lie.
 2. For additional detail on the plan suites, please refer to the Guide to Plans (document reference 2.0), located in the Volume 2 of the DCO application.
 3. This drawing is scaled at paper size A0, therefore any prints taken at smaller sizes will affect accuracy of the measurement units and should not be scaled against.
 4. These plans should be read in conjunction with Parts 1 to 4 of Schedule 13 (Traffic Regulation Orders) of the Development Consent Order.



BACKGROUND MAPPING INFORMATION HAS BEEN REPRODUCED FROM THE ORDNANCE SURVEY BY PERMISSION OF ORDNANCE SURVEY OF THE CONTROLLER OF HIS MAJESTY'S STATIONERY OFFICE. © CROWN COPYRIGHT AND DATABASE RIGHTS (2025) LICENCE OS100024241 AND AC0000807948.

B	MAY/2026	For deadline four	TC	LC	DR
A	21/08/2025	For DCO submission	MC	ST	KR
Issue	Date	Remarks	Drawn	Checked	Approved


Title
THE NATIONAL GRID (NORWICH TO TILBURY) ORDER
TRAFFIC REGULATION ORDER PLANS
REGULATION 5(2)(o)
SECTION H (SHEET 5 OF 7,
THURROCK COUNCIL)

nationalgrid

PINS Application Number: EN020027

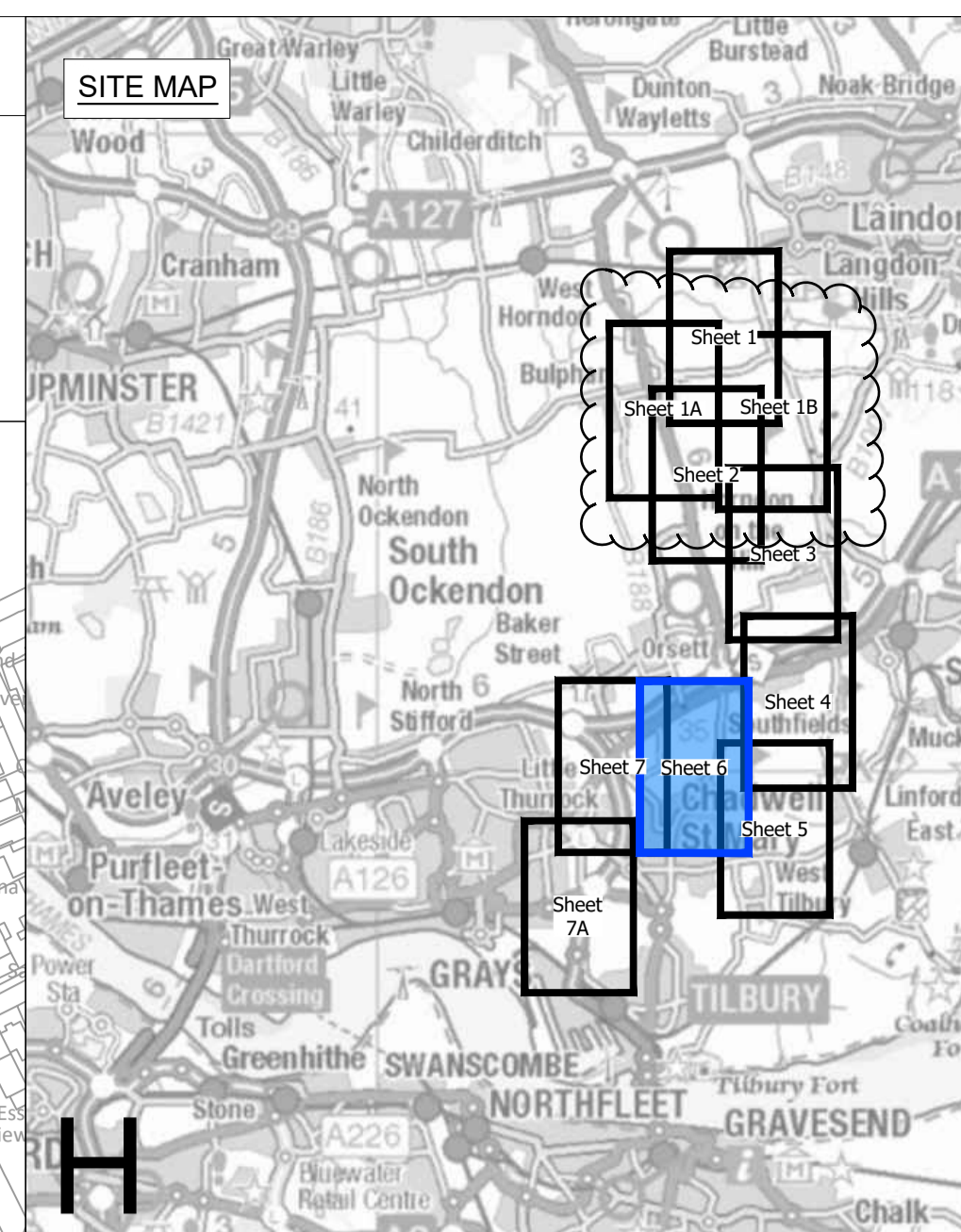
National Grid Drawing Reference: AENC-MMAC-ENG-DWG-0083

Scale	Sheet Size	Sheet	Issue
1:2,500	A0	SHEET 5 OF 7	B

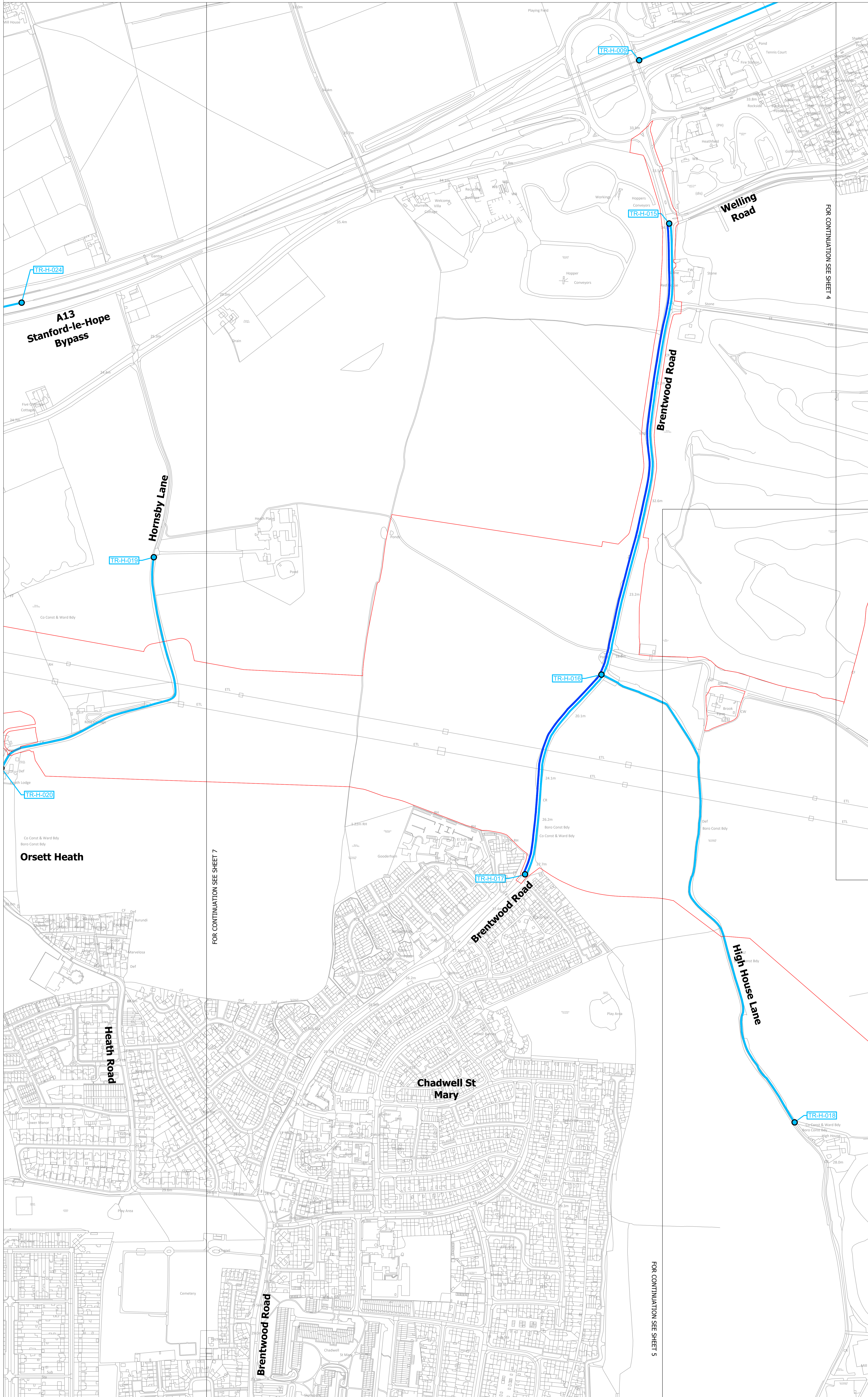


THE NATIONAL GRID (NORWICH TO TILBURY) ORDER
TRAFFIC REGULATION ORDER PLANS
REGULATION 5(2)(o)
SECTION H (SHEET 6 OF 7,
THURROCK COUNCIL)

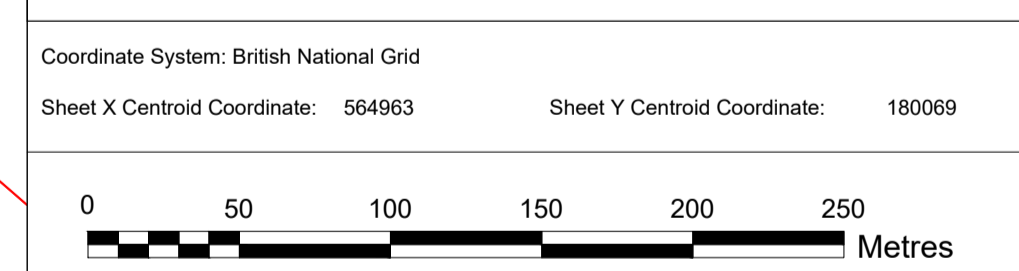
Application Document 2.4



- Legend**
- - Local authority boundary
 - Section boundary & local authority boundary
 - Section boundary
 - Sheet index cutlines
 - Order Limits
- Street Works**
- Street management: start/end point of traffic regulation order
 - Street management: Temporary traffic regulation order
 - Street management: Permanent traffic regulation order
 - TR-H-XXX Example reference for traffic regulation order



- Notes**
- These plans show the Order Limits and potential location for the works. Due to the need for future flexibility, National Grid will be applying for Order Limits and Limits of Deviation within its Development Consent Order, within which any final alignment would lie.
 - For additional detail on the plan suites, please refer to the Guide to Plans (document reference 2.0), located in the Volume 2 of the DCO application.
 - This drawing is scaled at paper size A0, therefore any prints taken at smaller sizes will affect accuracy of the measurement units and should not be scaled against.
 - These plans should be read in conjunction with Parts 1 to 4 of Schedule 13 (Traffic Regulation Orders) of the Development Consent Order.



BACKGROUND MAPPING INFORMATION HAS BEEN REPRODUCED FROM THE ORDNANCE SURVEY BY PERMISSION OF ORDNANCE SURVEY OF THE CONTROLLER OF HIS MAJESTY'S STATIONERY OFFICE. © CROWN COPYRIGHT AND DATABASE RIGHTS (2025) LICENCE OS100024241 AND AC0000807948.

B	MAY/2026	For deadline four	TC	LC	DR
A	21/08/2025	For DCO submission	MC	ST	KR
Issue	Date	Remarks	Drawn	Checked	Approved

Title

THE NATIONAL GRID (NORWICH TO TILBURY) ORDER
TRAFFIC REGULATION ORDER PLANS
REGULATION 5(2)(o)
SECTION H (SHEET 6 OF 7,
THURROCK COUNCIL)

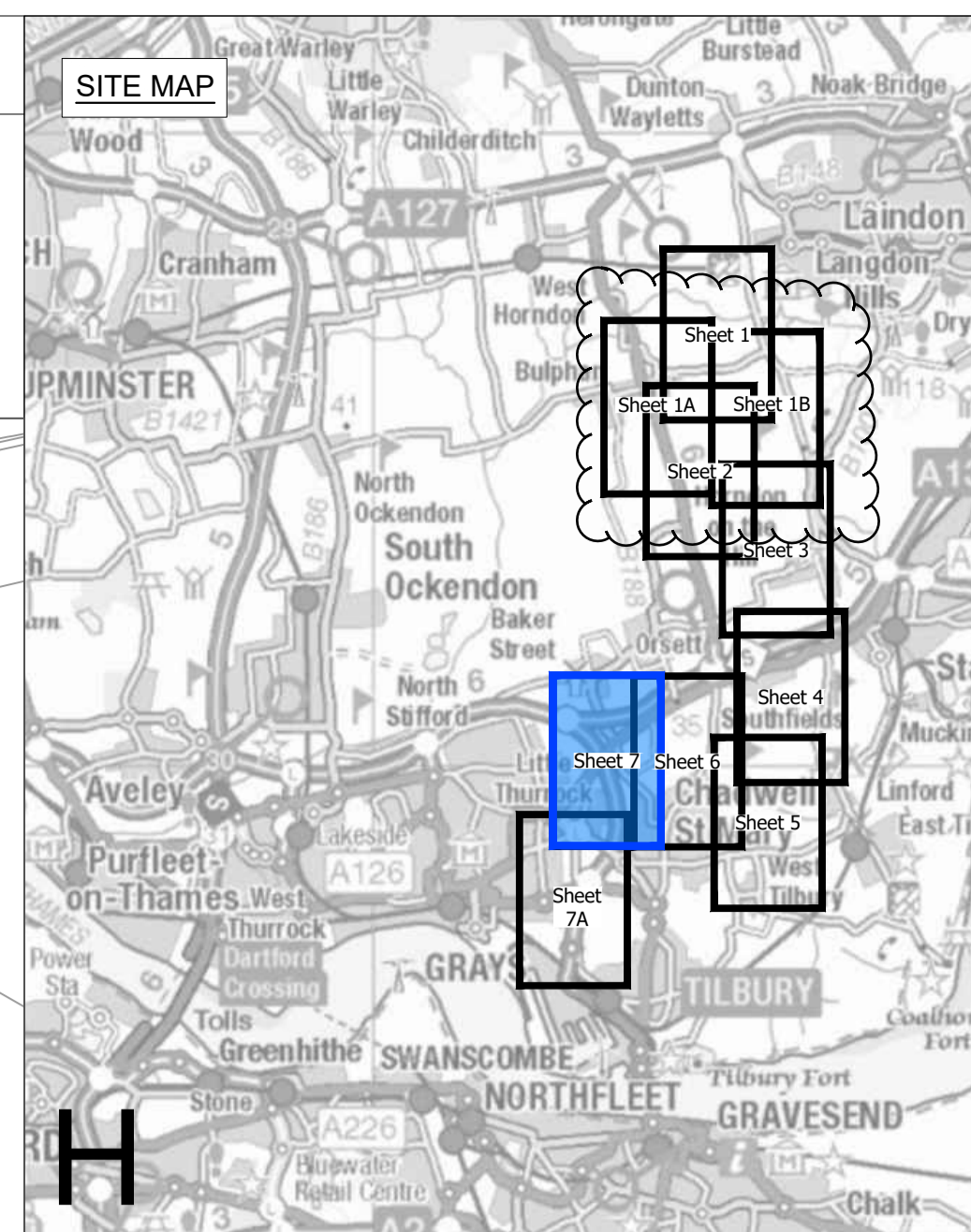

nationalgrid

PINS Application Number
EN020027

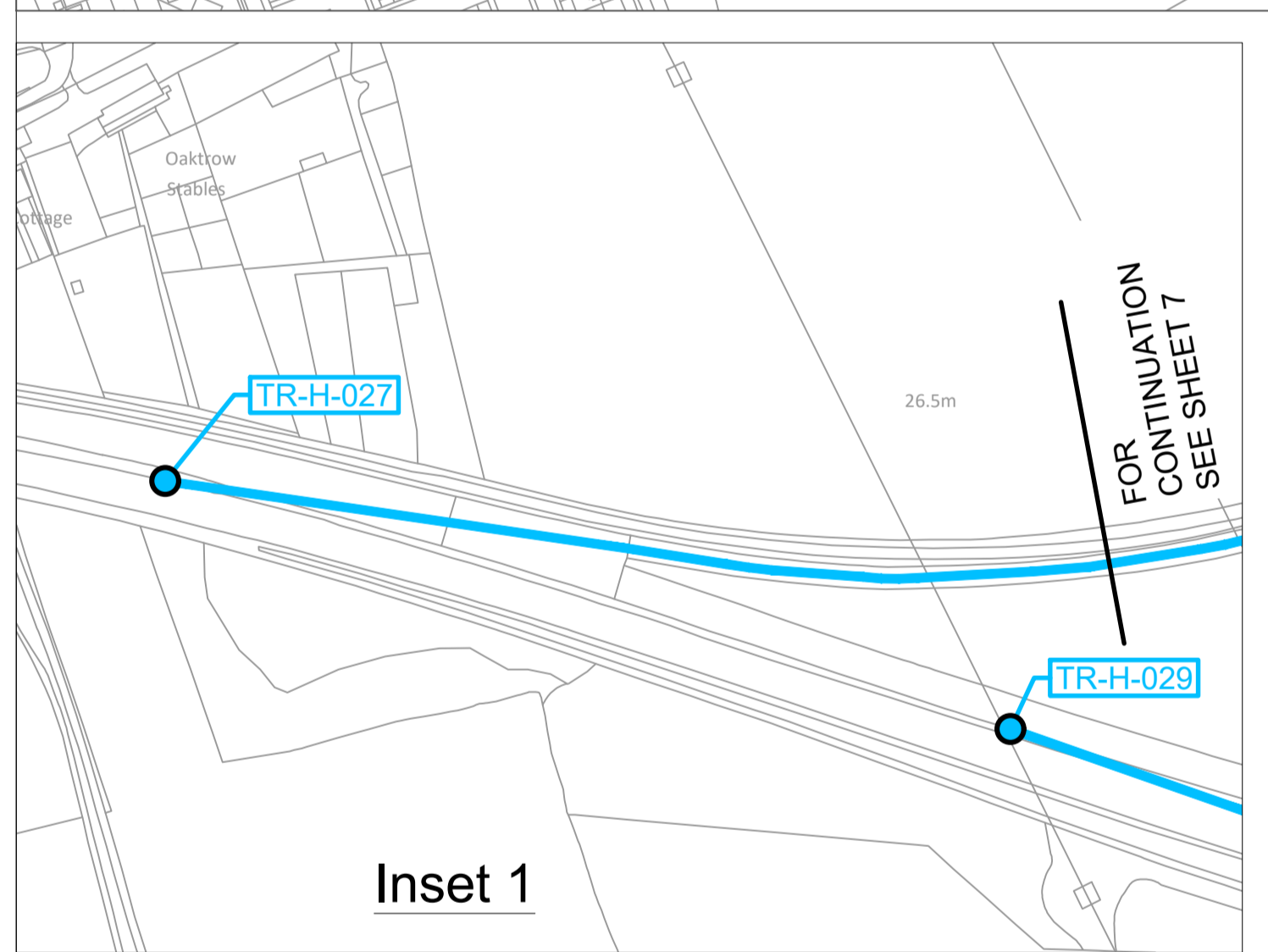
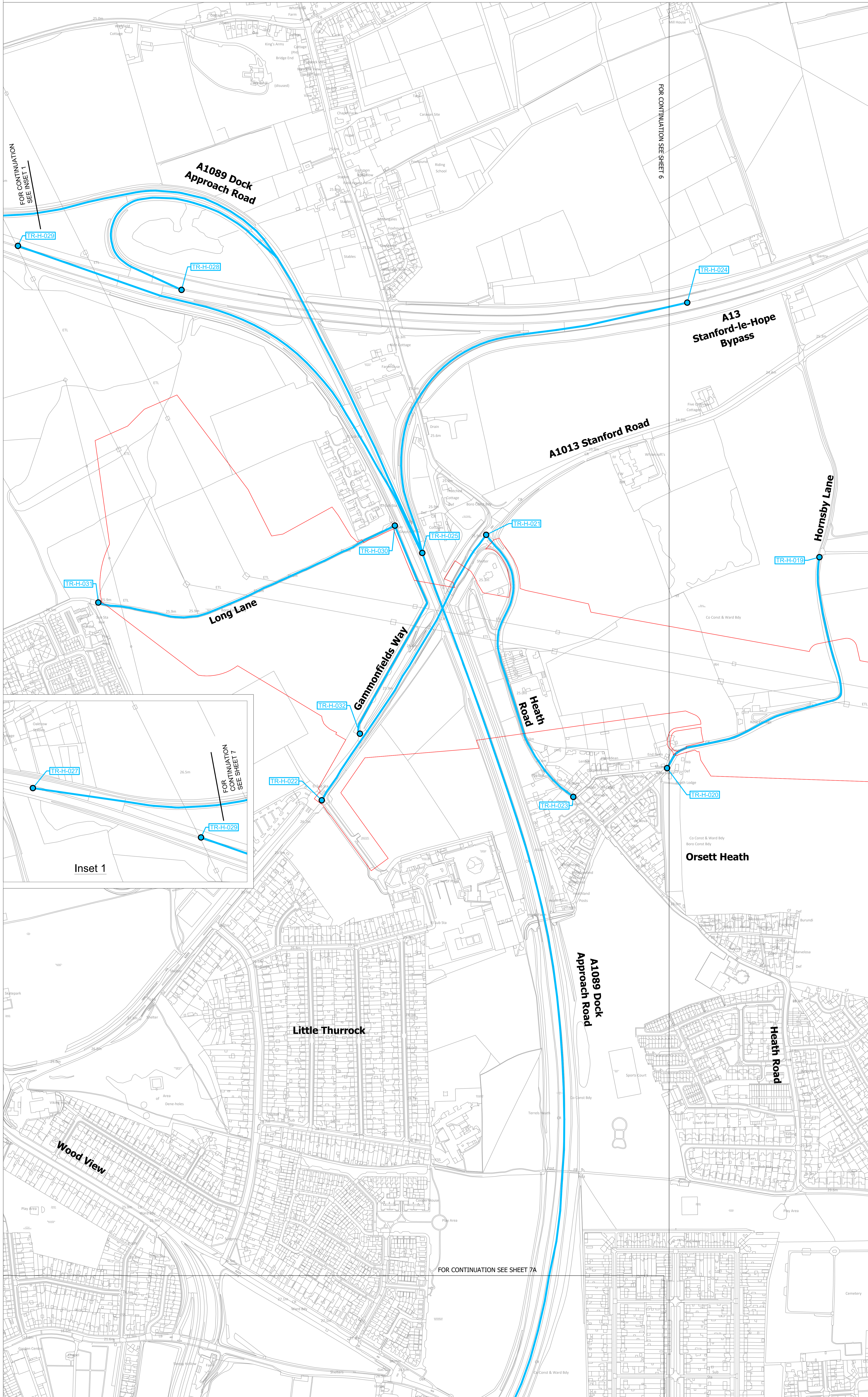
National Grid Drawing Reference
AENC-MMAC-ENG-DWG-0083

Scale	Sheet Size	Sheet	Issue
1:2,500	A0	SHEET 6 OF 7	B

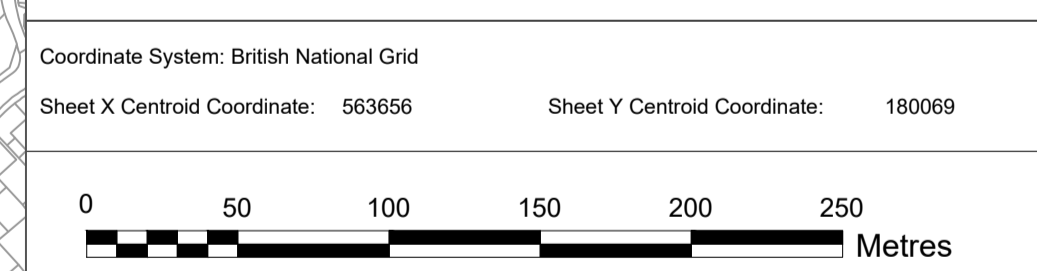
THE NATIONAL GRID (NORWICH TO TILBURY) ORDER
 TRAFFIC REGULATION ORDER PLANS
 REGULATION 5(2)(o)
 SECTION H (SHEET 7 OF 7,
 THURROCK COUNCIL)



- Legend**
- Local authority boundary
 - Section boundary & local authority boundary
 - Section boundary
 - Sheet index cutlines
 - Order Limits
- Street Works**
- Street management: start/end point of traffic regulation order
 - Street management: Temporary traffic regulation order
 - Street management: Permanent traffic regulation order
 - TR-H-XXX Example reference for traffic regulation order



- Notes**
1. These plans show the Order Limits and potential location for the works. Due to the need for future flexibility, National Grid will be applying for Order Limits and Limits of Deviation within its Development Consent Order, within which any final alignment would lie.
 2. For additional detail on the plan suites, please refer to the Guide to Plans (document reference 2.0), located in the Volume 2 of the DCO application.
 3. This drawing is scaled at paper size A0, therefore any prints taken at smaller sizes will affect accuracy of the measurement units and should not be scaled against.
 4. These plans should be read in conjunction with Parts 1 to 4 of Schedule 13 (Traffic Regulation Orders) of the Development Consent Order.



BACKGROUND MAPPING INFORMATION HAS BEEN REPRODUCED FROM THE ORDNANCE SURVEY BY PERMISSION OF ORDNANCE SURVEY OF THE CONTROLLER OF HIS MAJESTY'S STATIONERY OFFICE. © CROWN COPYRIGHT AND DATABASE RIGHTS (2025) LICENCE OS100024241 AND AC0000807948.

B	MAY/2026	For deadline four	TC	LC	DR
A	21/08/2025	For DCO submission	MC	ST	KR
Issue	Date	Remarks	Drawn	Checked	Approved

Title


THE NATIONAL GRID (NORWICH TO TILBURY) ORDER
 TRAFFIC REGULATION ORDER PLANS
 REGULATION 5(2)(o)
 SECTION H (SHEET 7 OF 7,
 THURROCK COUNCIL)

nationalgrid

PINS Application Number: EN020027

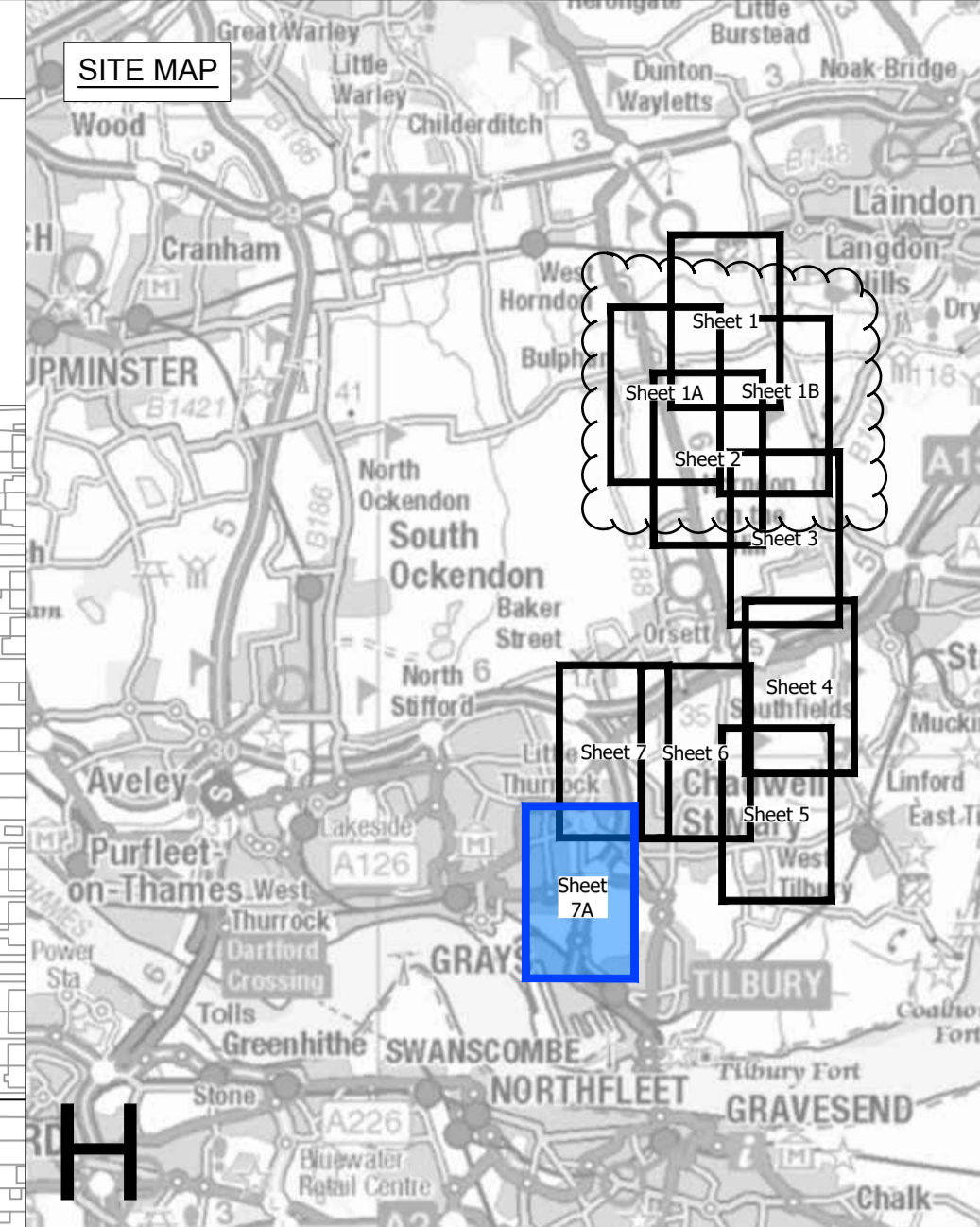
National Grid Drawing Reference: AENC-MMAC-ENG-DWG-0083

Scale	Sheet Size	Sheet	Issue
1:2,500	A0	SHEET 7 OF 7	B

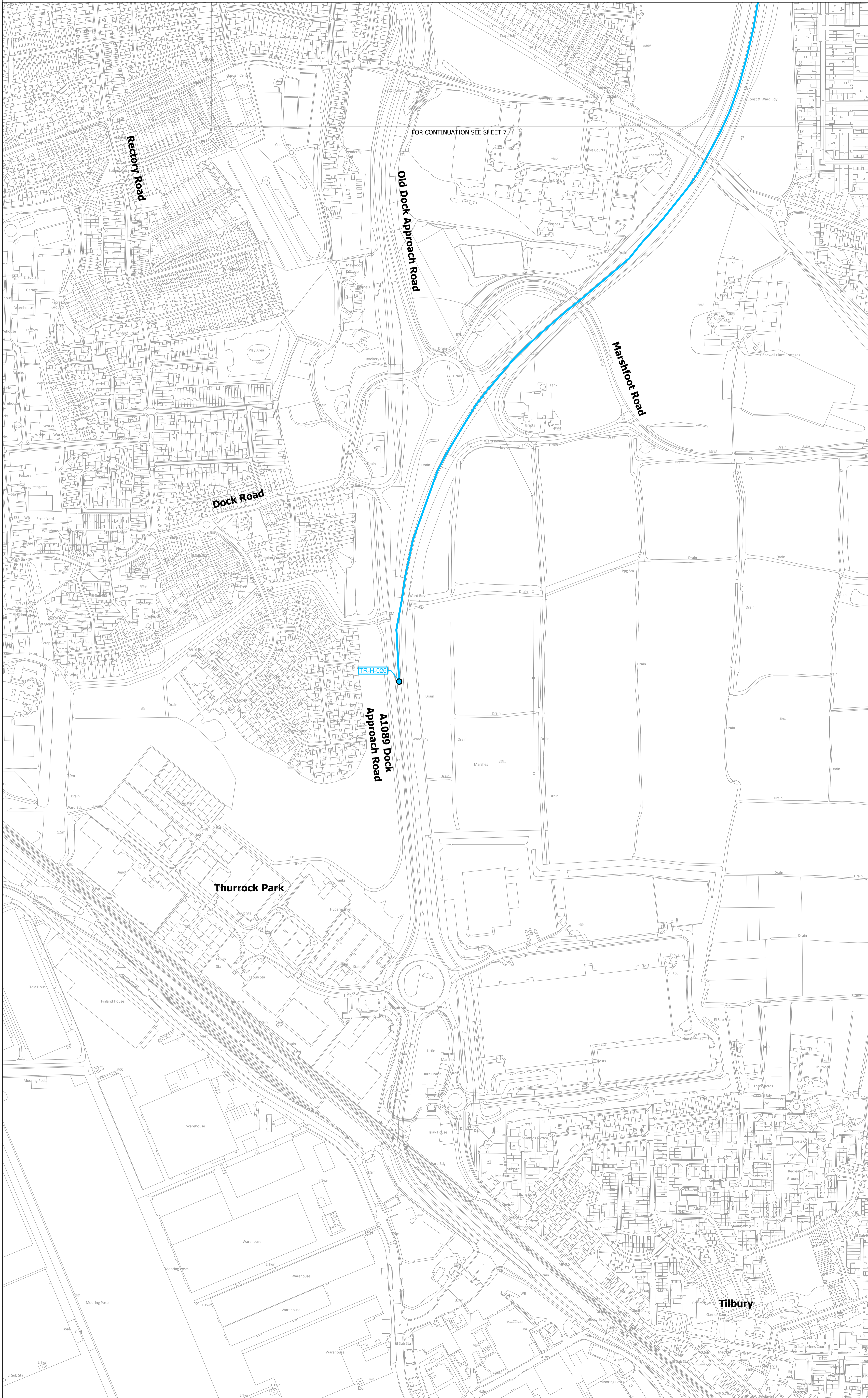


THE NATIONAL GRID (NORWICH TO TILBURY) ORDER
TRAFFIC REGULATION ORDER PLANS
REGULATION 5(2)(o)
SECTION H (SHEET 7A OF 7,
THURROCK COUNCIL)

Application Document 2.4



- Legend**
- Local authority boundary
 - Section boundary & local authority boundary
 - Section boundary
 - Sheet index outlines
 - Order Limits
- Street Works**
- Street management: start/end point of traffic regulation order
 - Street management: Temporary traffic regulation order
 - Street management: Permanent traffic regulation order
 - Example reference for traffic regulation order



- Notes**
1. These plans show the Order Limits and potential location for the works. Due to the need for future flexibility, National Grid will be applying for Order Limits and Limits of Deviation within its Development Consent Order, within which any final alignment would lie.
 2. For additional detail on the plan suites, please refer to the Guide to Plans (document reference 2.0), located in the Volume 2 of the DCO application.
 3. This drawing is scaled at paper size A0, therefore any prints taken at smaller sizes will affect accuracy of the measurement units and should not be scaled against.
 4. These plans should be read in conjunction with Parts 1 to 4 of Schedule 13 (Traffic Regulation Orders) of the Development Consent Order.

Coordinate System: British National Grid
Sheet X Centroid Coordinate: 563656 Sheet Y Centroid Coordinate: 180069

BACKGROUND MAPPING INFORMATION HAS BEEN REPRODUCED FROM THE ORDNANCE SURVEY BY PERMISSION OF ORDNANCE SURVEY OF THE CONTROLLER OF HIS MAJESTY'S STATIONERY OFFICE. © CROWN COPYRIGHT AND DATABASE RIGHTS (2025) LICENCE OS100024241 AND AC0000807948.

Issue	Date	Remarks	Drawn	Checked	Approved
B	MAY/2026	For deadline four	TC	LC	DR
A	21/08/2025	For DCO submission	MC	ST	KR

Title

THE NATIONAL GRID (NORWICH TO TILBURY) ORDER
TRAFFIC REGULATION ORDER PLANS
REGULATION 5(2)(o)
SECTION H (SHEET 7A OF 7,
THURROCK COUNCIL)

nationalgrid

PINS Application Number
EN020027

National Grid Drawing Reference
AENC-MMAC-ENG-DWG-0083

Scale	Sheet Size	Sheet	Issue
1:2,500	A0	SHEET 7A OF 7	B

National Grid plc
National Grid House,
Warwick Technology Park,
Gallows Hill, Warwick.
CV34 6DA United Kingdom

Registered in England and Wales
No. 4031152
nationalgrid.com